

CITY OF RICHLAND

Americans with Disabilities Act
Transition Plan for Accessibility in
Public Rights-of-Way



2022

City of Richland
Public Works Department
625 Swift Blvd
Richland, WA 99352

City of Richland, Washington Americans with Disabilities Act Transition Plan for Public Rights-of-Way Acknowledgements

This Plan was prepared through the dedicated efforts of the following City staff:

Carlo D'Alessandro
Brian Pope
Heather Zanin
Julie West

TABLE OF CONTENTS

EXECUTIVE SUMMARY	5
1 INTRODUCTION AND BACKGROUND.....	6
1.1 CITY OF RICHLAND BACKGROUND	6
1.2 INTRODUCTION TO ADA.....	6
1.3 WASHINGTON STATE NONDISCRIMINATION LAW	7
1.4 PLAN STRUCTURE	7
2 UNIVERSAL PEDESTRIAN ACCESS.....	9
2.1 PRINCIPLES OF UNIVERSAL PEDESTRIAN ACCESS	9
2.2 USERS AND NEEDS	9
2.2.1 Mobility Impairments.....	10
2.2.2 Cognitive Impairments	10
2.2.3 Visual Impairments	10
2.3 PEDESTRIAN FACILITY DESIGN	11
2.3.1 Sidewalks	11
2.3.2 Curb Ramps	12
2.3.3 Detectable Warning Surfaces	15
2.4 SIGNALS.....	16
2.4.1 Crossing Times.....	16
2.4.2 Pedestrian-Activated Push Buttons and Accessible Pedestrian Signals (APS)	16
3 SELF-EVALUATION INVENTORY	18
3.1 INVENTORY METHODOLOGY	18
3.1.1 Data Collection	18
3.2 POLICY ASSESSMENT	20
3.2.1 Method.....	20
3.2.2 Findings.....	20
3.3 PRACTICES AND DESIGN STANDARDS.....	20
4 BARRIER REMOVAL	21
5 IMPLEMENTATION.....	22

5.1	PRIORITIZATION.....	22
5.2	EVALUATION CRITERIA.....	22
5.2.1	Barrier Removal Priorities.....	24
5.3	TRANSITION PLAN COST ESTIMATE AND SCHEDULE.....	25
5.3.1	Process.....	25
5.3.2	Cost Estimate	25
5.3.3	Planning Level Cost Estimate.....	25
5.3.4	Schedule.....	25
5.3.5	Future Implementation Schedule.....	26
5.3.6	Funding Sources	26
5.3.7	Official Responsible for Transition Plan Implementation	27
6	PUBLIC OUTREACH AND PARTICIPATION	28
6.1	DRAFT TRANSITION PLAN.....	28
6.2	PROCEDURES FOR REQUESTS FOR BARRIER REMOVAL AND GRIEVANCES	28
7	APPENDICES	30

LIST OF FIGURES

Figure 2- 1 - City of Richland Sidewalk Standard	11
Figure 2- 2 - Example of Perpendicular Ramp.....	13
Figure 2- 3 - Example of Parallel Ramp	13
Figure 2- 4 - Example of Diagonal Ramp	14
Figure 2- 5 - ADA compliant curb ramp styles.....	15
Figure 2- 6 - Detectable warning surface	16
Figure 2- 7 - Pedestrian activated push button.....	17
Figure 5- 1 - City Overall ADA Ramp Compliance (as of 2021).....	23
Figure 5- 2 - Example of GIS Mapping Output	24
Figure 5- 3 - Ramp Replacement Schedule	26

EXECUTIVE SUMMARY

This document serves as the City of Richland's plan to conform to the Americans with Disabilities Act (ADA) within public rights of way. The City of Richland has the challenge of maintaining streets where most of the infrastructure was built prior to the creation and adoption of formal design guidance to comply with the ADA.

Title II of the ADA requires that this Transition Plan identify physical obstacles in the public entity's facilities that limit the accessibility of its programs or activities to individuals with disabilities; describe in detail the methods that will be used to make facilities accessible; specify the schedule for taking the steps necessary to achieve compliance with this section and, if the time period of the transition plan is longer than one year, identify steps that will be taken each year; and indicate the official responsible for implementation of the plan.

The City adopted street design standards for active transportation users that comply with the ADA to meet the needs of those who have mobility, cognitive, visual, and hearing impairments. This includes sidewalk, sidewalk curb ramps, crosswalks, and pedestrian signals. This is further explained Section 2 of the plan.

The City performed a self-evaluation inventory of architectural barriers at pedestrian crossings and signalized intersections. Deficiencies of varying severity are recorded, and the locations tracked using an inventory database and geographical information system methods. The City plans to perform continued self-evaluation inventory for sidewalks and will update the plan as required. This is further explained in Section 3 of the plan.

The City developed a schedule to address known deficiencies within the street rights of way. Pedestrian signals will be compliant with ADA upon the completion of the Signal Systemic Safety project under construction as of 2021, with a planned completion in 2022. The deficient sidewalk curb ramps will be replaced using a measured approach of annual stand-alone ramp replacement projects, inclusion into annual pavement preservation projects, and inclusion as a component of other street capital improvement projects. Using these methods, the planned completion of ramp replacements is the year 2035. This is further detailed in Section 5 of the plan.

This plan identifies the official responsible for the implementation plan and provides users with methods to make comments and submit grievances. The official responsible for this plan is the City of Richland Public Works Director, who can be contacted in person or by mail at 625 Swift Blvd, Richland, WA 99352 or by phone at 509-942-7500. A request of a service or grievance can also be made through the City's ADA Coordinator at the same address and phone. More details on this process are provided in Section 6 of the plan.

1 INTRODUCTION AND BACKGROUND

1.1 CITY OF RICHLAND BACKGROUND

The City of Richland (City) is a rapidly growing City located in Benton County at the confluence of the Columbia and Yakima rivers in Southeastern Washington. Richland and its sister cities of Kennewick, Pasco and West Richland make up the Tri-Cities Metropolitan Statistical Area (MSA) (population 296,480). Richland is the third largest City with 60,475 residents. The City has a City Manager-Council form of government, was incorporated in 1958, and operates as a first-class City under the Revised Code of Washington Title 35 (RCW 35).

Richland is a full-service city composed of ten departments, with a 2022 budget of \$322million, of which roughly \$75 million is General Fund. The City provides citizens with general government, public safety, public works, planning and community development, housing programs, as well as parks and recreational programs. The City operates an electric distribution utility, water and wastewater utilities, solid waste landfill-collection system, public library, and administers the consolidated regional emergency management (911) dispatch center.

The City has a staff of approximately 517 full/part-time employees with an additional seasonal flux of up to 50. More than 75% of the employees provide services through the Public Works, Energy Services, Public Safety (Fire and Police) and the Parks and Facilities Department.

1.2 INTRODUCTION TO ADA

The Americans with Disability Act (ADA), enacted on July 26, 1990, provides comprehensive civil rights protections to persons with disabilities in the areas of employment, state and local government services, and access to public accommodations, transportation, and telecommunications. The ADA allows individuals with disabilities the opportunities to enjoy employment, to participate in State and local government programs and services, to purchase goods and services, and access to public accommodations, transportation, and telecommunications. The ADA, modeled after the Civil Rights Act of 1964 and section 504 of the Rehabilitation Act of 1972, is an “Equal Opportunity” law for individuals with disabilities.

Title II of the ADA covers state and local governments, with its primary goal to ensure that all of their programs and services are accessible to individuals with disabilities. The ADA prohibits discrimination based on disability. Access may be provided by making reasonable modifications to services, programs, and facilities including, but not limited to, resources in alternative formats (e.g. Audible Pushbuttons, Braille), the installation of curb ramps and other means of accessibility to pedestrian and transit networks. According to the ADA, a public agency is required to prepare an ADA Transition Plan if physical or structural modifications to facilities are required to establish or maintain an accessible route to programs and services.

The ADA Transition Plan is required to address the following requirements of the ADA Title II Part 35, Subpart D – Program Accessibility § 35.150 (d)(3) which states:

- 1. Identify physical obstacles in the public entity’s facilities that limit the accessibility of its programs or activities to individuals with disabilities;*

2. *Describe in detail the methods that will be used to make facilities accessible;*
3. *Specify the schedule for taking the steps necessary to achieve compliance with this section and, if the time period of the transition plan is longer than one year, identify steps that will be taken each year; and*
4. *Indicate the official responsible for implementation of the plan.*

While the ADA applies to all aspects of government services, The City of Richland Transition Plan for the Public Rights-of-Way focuses exclusively on the public rights-of-way maintained by the Public Works Department.

The Self-Evaluation inventory prepared is limited to evaluating physical barriers within the City Rights-of-Way (ROW) and was used as a guide to formulate a transition plan, which will identify priorities, as well as implementation and processes. The Self-Evaluation includes an accessibility assessment of pedestrian facilities as well as practices and procedures that relate to them such as curb ramp design standards. The transition plan documents the actions the City will take to remove barriers and make the facilities accessible, and the schedule for taking necessary steps to achieve compliance with Title II.

This document references Public Right-of-Way Accessibility Guidelines, 2011 (PROWAG). PROWAG is a proposed set of guidelines released by the U.S. Access Board to comply with the requirements of ADA and Architectural Barriers Act (ABA) within the ROW. Though PROWAG is a widely accepted reference for design considerations, it is guideline and not currently law in Washington State. Since PROWAG is a proposed guideline, it is subject to change based on comments or changes to the regulations.

1.3 WASHINGTON STATE NONDISCRIMINATION LAW

Washington State nondiscrimination law parallels the ADA but, in some cases, codes more detailed requirements that are consistent with Federal guidance interpreting the ADA. RCW 49.60.030 - Freedom from discrimination – Declaration of civil rights - includes disability and protects individuals with disabilities from discrimination in public accommodations, employment, housing, credit and insurance, to include health insurance. The definition of disability in RCW 49.60.040, Definitions is far broader than that in the ADA, and specifically includes the protection of individuals who utilize service animals.

1.4 PLAN STRUCTURE

The plan structure is organized to closely follow Title II ADA transition plan requirements. This includes:

- **Chapter 2** – Describes the need for universal pedestrian access and the components that make up the system.
- **Chapter 3** – Documents the self-evaluation inventory including inventory methodology, policy assessment, practices and design standards.
- **Chapter 4** – Describes barrier removal methods the City will use to remove accessibility barriers.
- **Chapter 5** – Outlines prioritization, scheduling, cost estimates and potential funding sources for the transition plan.
- **Chapter 6** – Documents public participation and input.

Several appendix items are included separately:

Appendix A – City of Richland Ramp Inventory

Appendix B – Ramp Inventory Summary Charts

Appendix C – Ramp evaluation Criteria

Appendix D – ADA Transition Plan Implementation Cost Estimate

Appendix E – Public Comment Summary

2 UNIVERSAL PEDESTRIAN ACCESS

Nowhere is the concept of universal access more important than in the design of the pedestrian environment. While perhaps not intuitively obvious, the pedestrian environment supports the greatest variation in user capabilities, and is thus the realm where attention to design detail is essential to balance user needs. Signs and street furniture are located here, and these facilities are where transitions are made between modes (e.g., driver or passenger to pedestrian via parking, bus stop/train station or bike rack). The pedestrian environment includes sidewalks, curb ramps, crosswalks, bus stops, signs, and street furniture.

Without design guidelines, sidewalks are often too narrow, utility poles obstruct travel, steep driveway ramps are impassable to wheelchair users, and bus stops become blocked by the disorderly placement of shelters, poles, trash receptacles, and bike racks.

Designing the pedestrian environment for universal access enables persons with disabilities to live independently and lead full, enriched lives; they can go to work and to school, to shop, and otherwise engage in normal activities. Moreover, walking environments that accommodate people with disabilities improve walking conditions for everyone. People with strollers and rolling suitcases can make their way about with ease. Children can mature by learning to navigate through their neighborhoods with independence. Inaccessible pedestrian networks, on the other hand, can lead to persons with disabilities and the elderly becoming housebound and socially isolated, which in turn can lead to a decline in well-being and a host of associated negative health outcomes.

2.1 PRINCIPLES OF UNIVERSAL PEDESTRIAN ACCESS

The following design principles should be incorporated into every pedestrian improvement:

- The walking environment should be safe, inviting, and accessible to people of all ages and physical abilities.
- The walking environment should be easy to use and understand.
- The walking environment should seamlessly connect people to places. It should be continuous, with complete sidewalks, well- designed curb ramps, and well-designed street crossings.

2.2 USERS AND NEEDS

To accomplish universal access, designers must consider the widely varying needs and capabilities of the people in the community. People walk at different speeds. Some are able to endure long treks, while others can only go short distances. Some use wheelchairs and are particularly sensitive to uneven pavement and surface materials. Others have limited sight and rely on a cane. People's strengths, sizes, and judgmental capabilities differ significantly. The needs of one group of users may be at odds with those of another group of users. For instance, gradual ramps and smooth transitions to the street help people in wheelchairs, but present challenges for the sight-impaired when they cannot easily find the end of the sidewalk and beginning of the street.

2.2.1 Mobility Impairments

People with mobility impairments range from those who use assistive devices, such as wheelchairs, crutches, canes, orthotics, and prosthetic devices, to those who use no such devices but face constraints walking long distances on non-level surfaces or on steep grades. Prosthesis users often move slowly and have difficulty with steep grades or cross slopes.

Wheelchair and scooter users are most affected by the following:

- Uneven surfaces that hinder movement
- Rough surfaces that make rolling difficult and can cause pain, especially for people with back injuries
- Steep uphill slopes that slow the user
- Steep downhill slopes that cause a loss of control
- Cross slopes that make the assistive device unstable
- Narrow sidewalks that impede the ability of users to turn or to cross paths with others
- Devices that are hard to reach, such as push buttons for walk signals and doors
- The lack of time to cross the street

Walking-aid users are most affected by the following:

- Steep uphill slopes that make movement slow or impossible
- Steep downhill slopes that are difficult to negotiate
- Cross slopes that cause the walker to lose stability
- Uneven surfaces that cause these users to trip or lose balance
- Long distances
- Situations that require fast reaction time
- The lack of time to cross the street

2.2.2 Cognitive Impairments

People with cognitive impairments encounter difficulties in thinking, learning and responding, and in performing coordinated motor skills. Cognitive disabilities can cause some to become lost or have difficulty finding their way. They may also not understand standard street signs and traffic signals. Some may not be able to read and benefit from signs with symbols and colors.

2.2.3 Visual Impairments

People with visual impairments include those who are partially or fully blind, as well as those who are colorblind. Visually impaired people face the following difficulties:

- Limited or no visual perception of the path ahead
- Limited or no visual information about their surroundings, especially in a new place
- Changing environments where they rely on memory
- Lack of non-visual information
- Inability to react quickly
- Unpredictable situations, such as complex intersections that are not at 90 degrees
- Inability to distinguish the edge of the sidewalk from the street
- Compromised ability to detect the proper time to cross a street
- Compromised ability to cross a street along the correct path

- Need for more time to cross the street

2.3 PEDESTRIAN FACILITY DESIGN

To provide a seamless path of travel throughout the community that is accessible to all, designers should consider four important pedestrian facility elements: sidewalks, curb ramps, crosswalks, and signals.

2.3.1 Sidewalks

Sidewalks should provide a comfortable space for pedestrians between the roadway and adjacent land uses. Sidewalks along city streets are the most important component of pedestrian mobility. They provide access to destinations and critical connections between modes of travel, including automobiles, transit, and bicycles. General provisions for sidewalks include pathway width, slope, space for street furniture, utilities, trees and landscaping, and building ingress/egress.

PROWAG recommends a minimum 48-inch wide sidewalk with 60-inch wide passing spaces at minimum intervals of 200 feet. It also recommends eliminating vertical discontinuities in sidewalk over ¼ inch or ½ inch bevel and maximum cross-slopes of 2% and running grades of maximum 5% or no greater than road grade if above 5%. The City of Richland sidewalk standards are as follows:

- 1.5% (2% max) cross-slope
- 5-foot wide sidewalk, or wider per City of Richland Municipal Code 12.10.030.

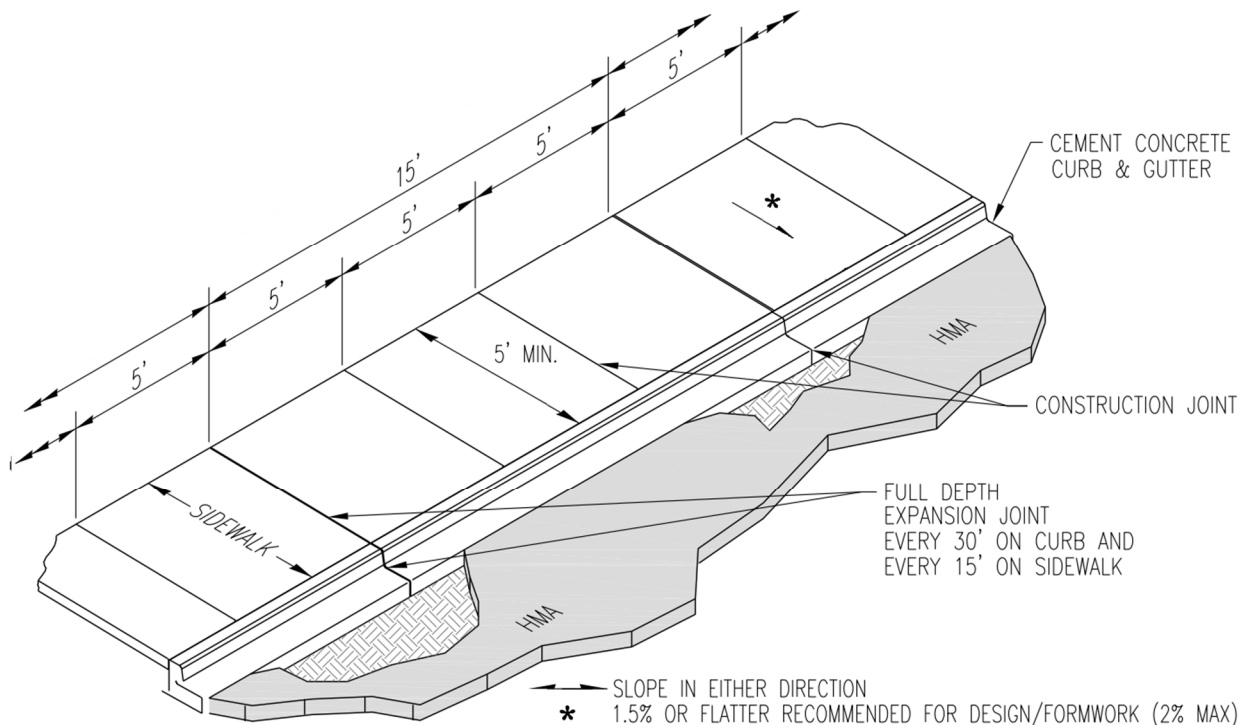


Figure 2- 1 - City of Richland Sidewalk Standard

2.3.2 Curb Ramps

Proper curb ramp design is essential to enable pedestrians using assistive mobility devices (e.g., scooters, walkers, and crutches) to transition between the street and the sidewalk. These design guidelines provide a basic overview of curb ramp design. The ADA requires installation of curb ramps in new sidewalks and whenever an alteration is made to an existing sidewalk or street. Roadway resurfacing is considered an alteration and triggers the requirement for curb ramp installations or retrofits to current standards. Curb ramps are typically installed at intersections, mid-block crossings (including trail connections), and accessible on-street parking.

The following define the curb ramp components along with minimum dimensions:

- **Landing** – the level area at the top of a curb ramp facing the ramp path. Landings allow wheelchairs to enter and exit a curb ramp, as well as travel along the sidewalk without tipping or tilting. This landing must be the width of the ramp and measure at least 4 feet by 4 feet (5 feet by 5 feet is desirable). There shall also be a level (not exceeding a 2 percent grade) 4 feet by 4 feet (5 feet by 5 feet is desirable) bottom landing of clear space outside of vehicle travel lanes.
- **Approach** – the portion of the sidewalk on either side of the landing. Approaches provide space for wheelchairs to prepare to enter landings.
- **Flare** – the transition between the curb and sidewalk. Flares provide a sloped transition (10 percent maximum slope) between the sidewalk and curb ramp to help prevent pedestrians from tripping over an abrupt change in level.
- **Ramp** – the sloped transition between the sidewalk and street where the grade is constant and cross slope at a minimum. Curb ramps are the main pathway between the sidewalk and street.
 - a. Ramp running slope is the downward slope from the sidewalk to the street and shall not exceed 8.3 percent slope. 7 percent slope is maximum desired by the City.
 - b. Ramp cross slope is perpendicular to the running slope of the ramp and shall not exceed 2 percent slope. 1.5 percent slope is maximum desired by the city.
- **Gutter** – the trough that runs between the curb or curb ramp and the street. The flowline slope runs parallel to the curb and should not exceed 2 percent slope. The gutter counter slope runs perpendicular across the trough from the street to the end of the curb ramp, may also be known as the transition, and shall not exceed 5 percent slope.
- **Detectable Warning** – dome shaped bumps that cover the entire width of the ramp and have a depth of 2 feet to alert pedestrians with visual impairments of the transition from a pedestrian only area to a roadway.

There are several different types of curb ramps. Selection should be based on local conditions. The most common types are diagonal, perpendicular, parallel, and blended transition. Public Right-of-Way Accessibility Guidelines (PROWAG) provides additional guidance and curb ramp examples appropriate for a variety of contextual constraints.

- **Perpendicular Curb Ramps** - Perpendicular curb ramps are placed at a 90-degree angle to the curb. They must include a level landing at the top to allow wheelchair users to turn 90 degrees to access the ramp, or to bypass the ramp if they are proceeding straight. Perpendicular ramps

work best where there is a wide sidewalk, curb extension or planter strip. Perpendicular curb ramps provide a direct, short trip across the intersection.



Figure 2-2 - Example of Perpendicular Ramp

- **Parallel Curb Ramps** - Parallel curb ramps are oriented parallel to the street; the sidewalk itself ramps down. They are used on narrow sidewalks where there is not enough room to install perpendicular ramps or in conjunction with curbside sidewalk. Parallel curb ramps require pedestrians who are continuing along the sidewalk to ramp down and up. Where space exists in a planting strip, parallel curb ramps can be designed in combination with perpendicular ramps to reduce the ramping for through pedestrians. Careful attention must be paid to the construction of the bottom landing to limit accumulation of water and/or debris.



Figure 2-3 - Example of Parallel Ramp

- **Blended Transitions and Depressed Corner Curb Ramps** - Blended transitions are situations where either the entire sidewalk has been brought down to the street or crosswalk level, or the street has been brought up to the sidewalk level. They work well on large radius corners where it is difficult to line up the crosswalks with the curb ramps, but have drawbacks. Children, persons with cognitive impairments, and guide dogs may not distinguish the street edge. Turning vehicles may also encroach onto the sidewalk. For these reasons, bollards, planting boxes or other intermittent barriers could be installed to prevent cars from traveling on the sidewalk.

Detectable warnings should also be placed at the edge of the sidewalk to alert pedestrians with visual impairments of the transition to the street.

- **Diagonal Curb Ramps** - Diagonal curb ramps are single curb ramps at the apex of the corner. These have been commonly installed by many jurisdictions to address the requirements of the ADA. Though permitted, they have been identified as a non-preferred design type as they direct wheelchair users and people with strollers or carts toward the middle of the intersection requiring reorientation to be made at the street level.



Figure 2- 4 - Example of Diagonal Ramp

Curb ramp placement is an important component to pedestrian access. One ramp should be provided for each crosswalk, which may result in two per corner depending on feasibility. This maximizes access by placing ramps in line with the sidewalk and crosswalk, and by reducing the distance required to cross the street, compared with a single ramp on the apex.

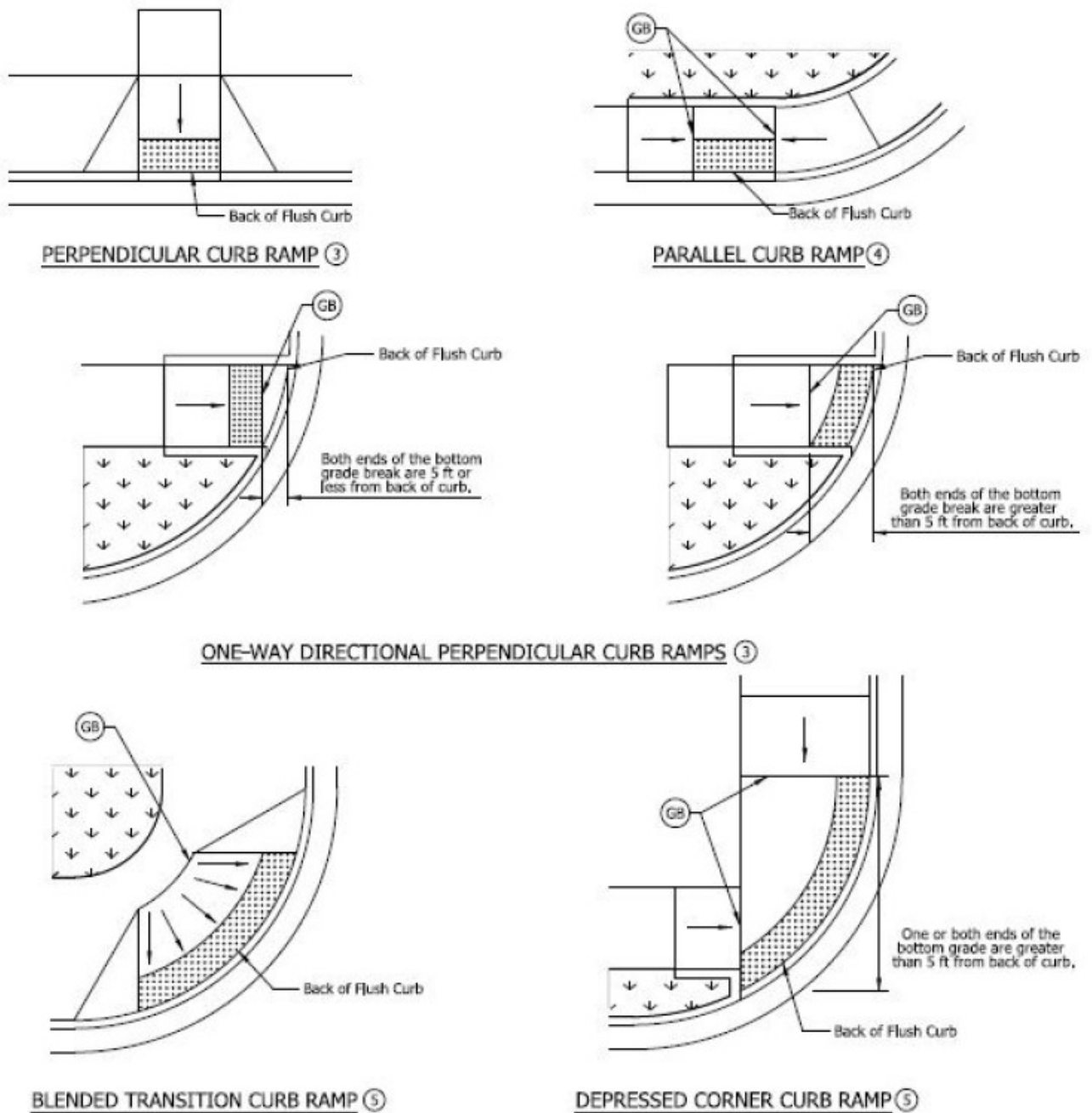


Figure 2- 5 - ADA compliant curb ramp styles

2.3.3 Detectable Warning Surfaces

Detectable warning surfaces are constructed with dome shaped bumps that cover the walkable width of the ramp, are 24 inches in depth and are a contrasting color to alert pedestrians with visual impairments of the transition from a pedestrian only area to a roadway. Because a curb ramp removes the curb that visually impaired persons use to identify the location of a street, a detectable warning surface must be placed at the back of the curb. One corner should be located at the back of the curb

and the other corner may be up to 5 feet from the back of the curb. These strips are most effective when adjacent to smooth pavement, so the difference is easily detected. Color contrast is needed so partially sighted people can see them.



Figure 2-6 - Detectable warning surface

2.4 SIGNALS

Signalized street crossings require special consideration of people with disabilities. The City of Richland uses the following guidance:

2.4.1 Crossing Times

In planning for people with disabilities, slower speeds must be considered. This is critical in setting the timing of the walk phase of signalized intersections. The Manual on Uniform Traffic Control Devices (MUTCD) requires that transportation agencies use an assumed walking speed of 3.5 feet/second for signal timing. In situations where a large number of older adults or persons with disabilities cross, this may be inadequate to meet their needs. The City of Richland uses 3.5 feet/second for minimum pedestrian walk timing. The City also uses Leading-Pedestrian-Intervals (LPI) of minimum 4 seconds (based on applicability) in order to allow the pedestrian to cross the street before the green for traffic begins to minimize traffic conflicts with pedestrians.

2.4.2 Pedestrian-Activated Push Buttons and Accessible Pedestrian Signals (APS)

Pedestrian-activated traffic controls require pedestrians to push a button to activate a walk signal. Where pedestrian-activated traffic controls exist, they should be located as close as possible to curb ramps without reducing the width of the path. The buttons should be at a level that is easily reached by people in wheelchairs near the top of the ramp.

The PROWAG recommends buttons raised above or flush with their housing and large enough (a minimum of 2 inches) for people with visual impairments to see them. The buttons should also be easy to push. Wayfinding for pedestrians with visual impairments is significantly improved with the use of APS at signalized intersections. APS communicate information about pedestrian timing in non-visual formats such as audible tones, verbal messages, and/or vibrating surfaces. Verbal messages provide the most informative guidance. These devices should be installed close to the departure location and oriented on the pole away from the center of the intersection. Since they are typically only audible 6 to 12 feet from the push button, 10 feet should separate two APS devices on a corner. If two accessible pedestrian pushbuttons are placed less than 10 feet apart or on the same pole, each accessible pedestrian pushbutton must be provided with a pushbutton locator tone, a tactile arrow, a speech walk message for the WALKING PERSON (symbolizing WALK) indication, and a speech pushbutton information message. Volumes of the walk indication and push button locator tone must automatically adjust in response to ambient sound. The City of Richland utilizes APS for all signalized intersections as well as at pedestrian crossings with enhanced rapid flashing beacons.



Figure 2- 7 - Pedestrian activated push button

3 SELF-EVALUATION INVENTORY

Title II requires the operation of each service, program or activity so that, when viewed in its entirety, is readily accessible to and usable by individuals with disabilities. It is firmly stated that no qualified individual with a disability may be excluded from participating in, or denied the benefits of the services, programs, or activities provided by a public entity because of a disability. Title II of the ADA requires that all jurisdictions evaluate services, programs and activities to determine compliance with the nondiscrimination requirements of the ADA.

This section describes the data collection process and resulting inventory to establish a baseline of existing pedestrian facilities within the City of Richland ROW. The information collected will be used to improve pedestrian facilities and to comply with federal, state and city policies.

3.1 INVENTORY METHODOLOGY

3.1.1 Data Collection

The self-evaluation inventory included an extensive data collection effort of 21 different attributes for curb ramps and signal push buttons. Attributes were collected in the field with a team of two staff members over a 2-year period. The inventory evaluated all intersections, mid-block crossings, and signal push button intersections. The assessment determined whether curb ramps and push buttons were present at each location. If a curb ramp or push button at a signaled intersection was not present, it was noted for future upgrades. Measurements of all curb ramp and push button signals were recorded.

Data collection was done using two staff personnel equipped with an excel spreadsheet, tape measure (to measure necessary dimensions), and a smart level to accurately measure required slope measurements.

Each existing curb ramp and signalized intersection were recorded separately and given an Object ID number for GIS purposes. If a curb ramp was missing it was recorded as well. When measuring the same attribute of a curb ramp, such as flare slope, the worst measurement was recorded. The physical inventory included:

- Signal push buttons
- Curb ramps

The data collected was input into an Excel spreadsheet and later transferred into the GIS system as a working layer. The data collected and entered into the City of Richland GIS mapping system will compliment many of the elements already within the City of Richland ROW mapping system, to include city limits, water, sewer and stormwater drainage systems, energy services, buildings and streets. The ADA layer in GIS will show all areas of compliance and non-compliance which will greatly help in implementing the ADA Transition Plan for Public Right-of-Way.

The following sections detail the main barriers inventoried and surveyed for ADA compliance. Federal and State regulations require that curb ramps and signal push buttons be ADA compliant. The findings

conclude that a majority of the City of Richland pedestrian facilities need improvement to meet the requirements set forth by Title II of the ADA.

This Plan does not inventory ADA compliance on City property outside of the ROW (facilities and parks) nor specific program analysis beyond the oversight of the public rights of way. These other elements of the City's ADA Transition Plan may be the subject of future amendments to this Plan.

3.1.1.1 Curb Ramps

The majority of the nearly 4000 existing curb ramps in the City are non-compliant based on current ADA requirements. Non-compliance is generally attributed to the following:

- The landing is of inadequate width or missing
- The ramp running slope is too steep; or
- The ramp width is too narrow
- The ramp is missing a compliant detectible warning surface

Per Title II of the ADA, some non-compliant ramps receive design variances for maximum-extents practicable based on engineering judgement. Justification for a maximum-extents practicable variance is based on an engineering study which will consider ROW availability, structural constraints, adjacent developed facility, drainage, historic features, existing road and sidewalk slopes, and conflicting utilities. In some circumstances the maximum-extents practicable will precede construction and be documented in the project design approval or construction permit. In other circumstances a survey of constructed curb ramps is performed for record drawing purposes. If a non-compliant ramp is discovered, then replacement of the ramp is necessary, or a maximum-extents feasible analysis is required. Records are kept in the project file and tracked in the inventory spreadsheet with links in the GIS working layer.

3.1.1.2 Signal Push Buttons

Accessible Pedestrian Signals (APS) with push buttons is a combined system that communicates with pedestrians with a visual, vibrotactile and audible signal as to when it is safe to cross a street at a signalized intersection. Non-compliance is generally attributed to the following:

- Use of H-1 style push buttons
- Flag systems
- Other non-APS style push buttons

While push buttons at crossings provide an allocated crossing time to the pedestrian, the use of APS push buttons is required to meet ADA standards. The non-APS signal push buttons within the City of Richland are attributed to the signalized crossings not being upgraded since the requirements were set in place. As of the end of 2021, all City of Richland signals have been upgraded to APS or are included in a current construction contract. Future signal designs will include APS.

3.1.1.3 Sidewalks

An inventory of sidewalk obstructions and driveways crossing through sidewalks in the ROW is not included in this version of the ADA Transition Plan. Self-evaluation of sidewalk and driveways is planned for future iterations of this Plan.

The City currently has approximately 336.5 miles of existing sidewalk. These sidewalks were installed at various times and to different standards throughout the life of the City. Data collection for sidewalk obstructions is prioritized based on road functional classification and proximity to schools, governmental

buildings, and parks. Obstruction data collection for prioritized locations will be performed in 2022 and 2023.

3.2 POLICY ASSESSMENT

Accessibility in the public right of way is primarily addressed by the City in the Citywide Transportation Plan (2005), Public Works Standards (2021), and in the City’s Municipal Code (RMC). To determine what ADA programs, policies, and practices are currently being implemented, the aforementioned sources were reviewed against the current federal standards.

3.2.1 Method

The documents mentioned above were reviewed for content involving existing ADA programs, policies, and practices including any City or regional requirements that may be in place. ADA-related content was then compared to the current federal requirements and any irregularities or incongruities were corrected.

3.2.2 Findings

The RMC contains one title that applies to ADA compliance and design in the Public Right of Way. RMC 12 – Streets and Sidewalks, states that all street improvements and non-motorized facilities shall be designed and constructed to meet the standards and policies established by the Public Works Director and shall be performed in accordance with the city of Richland’s specifications issued by the Department of Public Works. ADA specific information is contained within the Citywide Transportation Plan – Chapter 5 – Pedestrian Plan. This chapter addresses the accessibility state of the City’s facilities, current to the time it was published. Policies, specifications and design guidelines found in other documents are more general in nature or are presented as City specific, even though they are compliant with and taken from federal ADA guidelines. The current Public Works standard details, which guide all new development and street improvements, require ADA-compliant sidewalks, signals, and ramps.

3.3 PRACTICES AND DESIGN STANDARDS

Construction projects that contribute to the removal of accessibility barriers require practice and design standards that meet the ADA requirements for accessibility. Practice and design standards are essential to an upgraded or new pedestrian facility, to ensure a facility is built to ADA standards and requirements. This section will cover the City of Richland practices and design standards for barrier removal included in construction projects.

The City of Richland maintains standard details for pedestrian facilities. These standard details were updated November of 2020 and are typically evaluated for needed updates on an annual basis. The most current version can be found on the City of Richland website. The standard details are used by City funded projects, as well as privately designed and constructed projects within the City ROW. The City of Richland standard details were updated to be compliant with ADA guidelines found in Public Rights-of-Way Accessibility Guidelines (US Access Board, 2011), WSDOT Design Manual (WSDOT, 2013), and WSDOT Field Guide for Accessible Public Right-of-Way (WSDOT, 2012).

4 BARRIER REMOVAL

The City's effort to correct the deficiencies found in the self-assessment inventory will use, to the maximum extent possible, existing funding programs and sources. Some of these programs are the City's annual Pavement Preservation Program, Streets Capital Improvement Program including the Citywide Sidewalk Repair and ADA Accessibility Program. Removal of accessibility barriers within the ROW is the primary purpose of this ADA Transition Plan for the Public Rights of Way. The following documents the primary methods of barrier removal to comply with state and federal requirements related to ADA accessibility in the ROW. Implementation of this transition plan will include projects completed by contracted or private contractors and city crews. The types of ADA improvements included in these projects are:

- Curb ramp construction or replacement projects based upon resident ADA Accessible requests
- Curb ramp, sidewalk and intersection retrofit projects, included with street overlay or other street or sidewalk construction projects.
- Curb ramp construction or replacement projects based on utility projects. Utility upgrades or repairs to electrical, communication, water, sewer or drainage systems that affect the pedestrian facility will require reconstruction of non-compliant ramps within the project.
- Curb ramp, sidewalk and intersection retrofit projects deemed essential for mitigation of barriers based upon the approved transition plan
- Street and sidewalk construction or retrofit projects planned for the improvement of overall pedestrian facilities
- Signal retrofit projects. When upgrades to traffic signals occur, the City has the opportunity to ensure that the push buttons and pedestrian signals are upgraded to meet the ADA accessibility requirements, including button height and location, audible tone and vibrotactile surfaces.
- Private development or redevelopment of properties such as construction of new housing or commercial buildings or major remodels will include barrier removal when the project triggers improvements to pedestrian facilities in the public right of way.

5 IMPLEMENTATION

Development of an implementation plan and transition schedule included three steps once the citywide barrier assessment was complete. First, all pedestrian facilities with an identified barrier were prioritized based on the severity of the barrier. Next, a planning level cost estimate was developed to provide an estimate of the financial resources needed to remove all barriers. Finally, a schedule was developed based on the current level of annual financial resources dedicated to the barrier removal work. As described in Section 3, the City of Richland compiles a database of ADA non-compliant elements in the ROW that is regularly updated. Non-compliant ramps are also indicated on the City's GIS database. Both of these strategies are used in order to identify ramps that require upgrades when a street improvement is proposed.

5.1 PRIORITIZATION

To focus City efforts toward facilities that pose the largest barrier within the ROW, an analysis of the accessibility of each ramp and traffic signal was completed. The result of this analysis is a prioritized list of projects, with the highest benefit projects identified for implementation first.

To complete this assessment, a multi-criteria analysis was conducted to determine which facilities do not meet existing curb ramp standards. Each attribute collected in the field was compared against PROWAG best practices as outlined in Chapter 2.

The City developed a prioritization matrix for ramps. If the facility does not meet ADA criteria, priorities were assigned dependent on the relative importance. Curb ramps with poor ADA compliance received different levels of priority based on the design parameters and are prioritized from high to low priority. Missing curb ramps were assigned the highest priority.

5.2 EVALUATION CRITERIA

The primary evaluation criteria for a curb ramp are its design parameters, as established by ADA and PROWAG. A spreadsheet was created in order to document each ramp's parameters. Below are definitions of the main design and classification parameters:

- **Landing** - the level area at the top of a curb ramp facing the ramp path
- **Running Slope** – the slope that is parallel to the direction of traffic
- **Cross Slope** – the slope that is perpendicular to the direction of travel
- **Gutter Cross Slope** – the slope that runs perpendicular across the trough from the street to the end of the curb ramp, may also be known as the transition.
- **Flare** - the transition between the curb and sidewalk
- **Detectable Warning** – raised surface on a ramp used to indicate the beginning of a ramp, also known as truncated domes.
- **Functional Classification** – the road classification as a local street, collector, or arterial
- **Location** – the ramp is located on or near a school/library/City facility/attraction walk route

Each non-compliant curb ramp was classified into one of three categories, which are described below:

- **High Severity** (meets at least one of the criteria)
 - No curb ramp where one is required
 - No landing
 - Curb ramp running slope exceeds 11%

- Curb ramp cross slope exceeds 6%
 - Curb ramp flare slope exceeds 12%
 - Curb ramp gutter cross slope exceeds 7%
 - Curb ramp width less than 3.5 feet wide
 - No detectable warning
- **Medium Severity**
 - Landing less than 4 feet x 4 feet
 - Landing slope that exceeds 4%
 - Curb ramp width between 3.5 feet to 4 feet wide
 - Curb ramp running slope is between 9.5% and 10.9%
 - Curb ramp cross slope is between 4% and 5.9%
 - Curb ramp flare slope is between 10.5% and 11.9%
 - Curb ramp gutter cross slope is between 5.5% and 6.9%
 - Gutter lip that exceeds ½ inch.
- **Low Severity**
 - Landing slope is between 2.1% and 3.9%
 - Curb ramp running slope is between 8.4% and 9.4%
 - Curb ramp cross slope is between 2.1% and 3.9%
 - Curb ramp flare slope is between 10.1% and 10.4%
 - Curb ramp gutter slope is between 5.1% and 5.4%
 - Curb ramp is compliant except for color/texture differential

The resulting data collected through this self-evaluation is presented in the appendices with a summary depicted in Figure 5-1. Figure 5-1 indicates the ramp compliance status, number of ramps for each severity category, and the percentage for each severity category of the total ramps within the City.

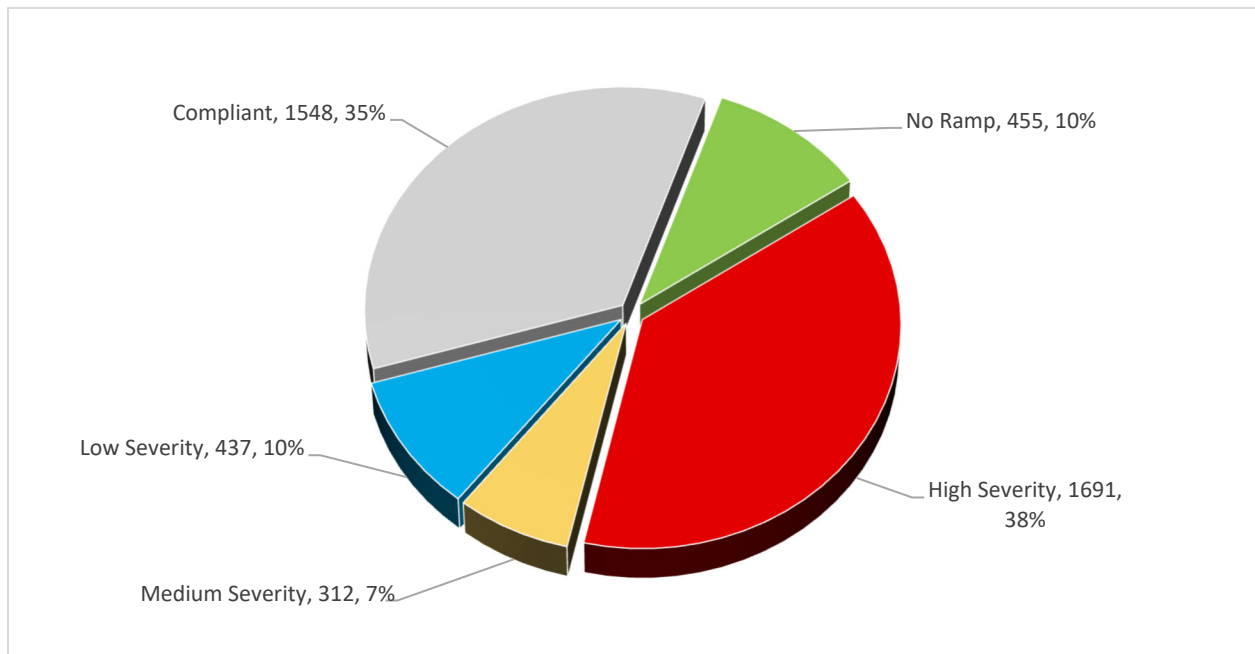


Figure 5- 1 - City Overall ADA Ramp Compliance (as of 2021)

5.2.1 Barrier Removal Priorities

Pedestrian facilities with the high severity classification should be addressed first and represent facilities that present a clear physical barrier. Facilities with lower severity should be addressed later and represent facilities that have minor barriers. These priorities are relative to several factors not limited to, but including existing usage characteristics, surrounding physical and functional facility attributes, and local traffic volumes. The ranges for medium and high priority were defined based on review of the identified barriers and assessment of the relative barrier they present. It should be noted that while some barriers are lower, they still should be removed. Obstructions noted on high pedestrian traffic routes such as roads with higher functional classification, high frequency bus corridors or on known school walk routes should also be included in prioritization.

Curb ramp severity locations are shown in a GIS application with red indicating the highest severity and the lowest severity barriers in green, example shown in Figure 5-2. Since signal upgrades in 2021 and 2022 will remove all barriers to push buttons, none are shown.

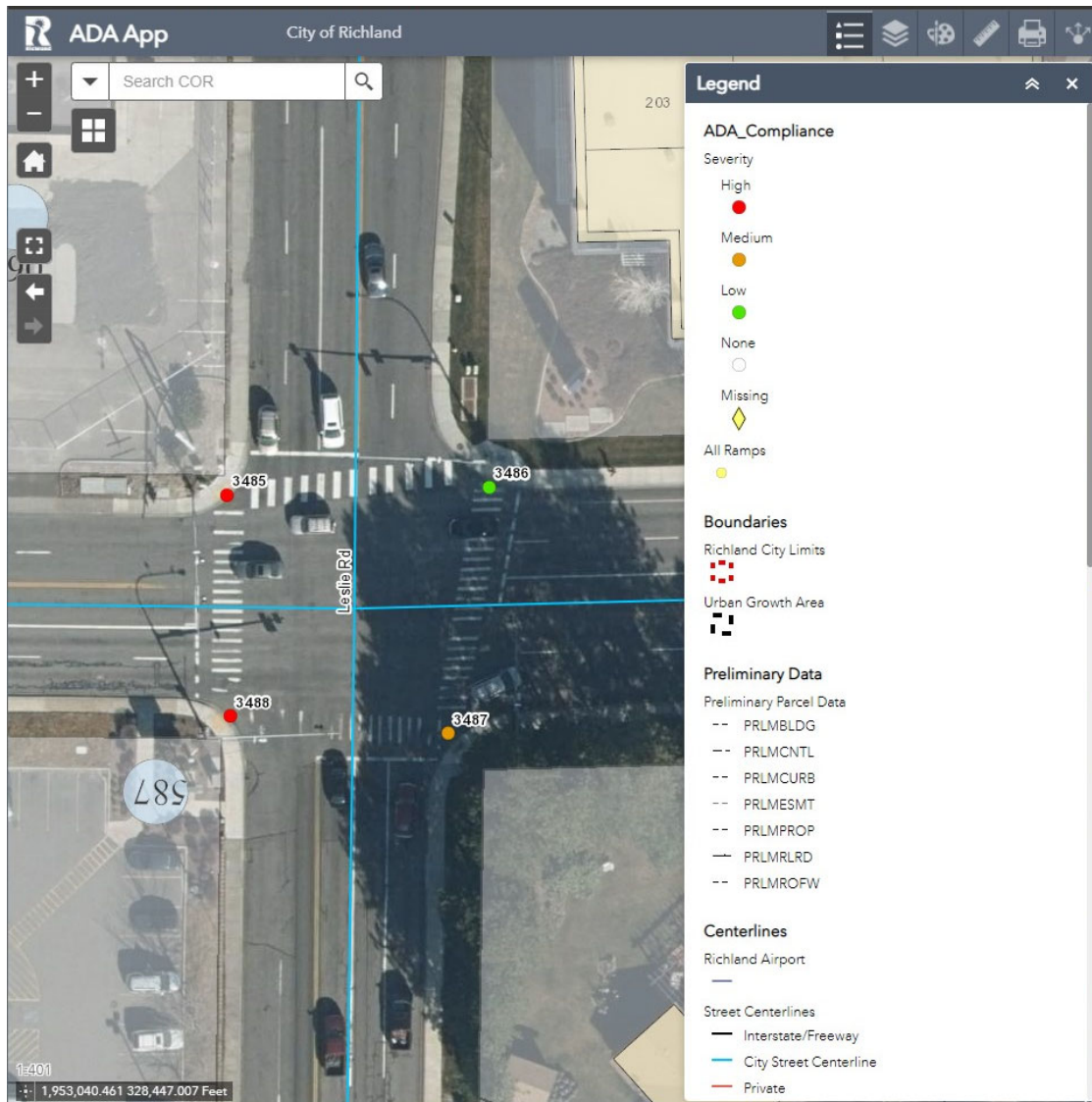


Figure 5- 2 - Example of GIS Mapping Output

A tabular representation of this data in the City's self-evaluation spreadsheet has also been shown in Appendix A, using the same ranges.

Prioritization for barrier removal may not occur according to their severity. While every effort will be taken to remove the highest severity obstruction first, corrective work will be bundled into adjacent road improvement projects either according to funding availability or construction efficiency.

Barrier removal for sidewalk or driveway obstructions will be dependent on service requests and/or grievances. Since property owners are required to maintain the sidewalk/driveways on their frontage, the City may request that the property owner address the deficiencies before City action.

5.3 TRANSITION PLAN COST ESTIMATE AND SCHEDULE

An ADA Transition Plan requirement is the development of a schedule showing the time it will take to reach accessibility compliance throughout the City. Integral to this process is a full understanding of the budgetary requirements and capabilities needed to complete this plan.

5.3.1 Process

Estimated unit costs were developed to correct the deficiencies that create ADA barriers described in Chapter 2. The cost estimate for existing curb ramp improvements is included. The cost estimate was determined using information from the data inventory and calculated using current year construction costs, as shown in Appendix C. The cost estimates are meant to assist a planning level determination of schedule for the completion of the barrier removal process.

5.3.2 Cost Estimate

Planning level cost estimates were created using data gathered during the inventory process and unit costs from the City and WSDOT. Other cost factors such as contingency, design, mobilization and traffic control were included as part of the cost estimation to reflect accuracy of project needs. Right-of-way acquisition and any other ROW associated costs were not included in the cost estimation. The cost estimation work sheet should be updated as the City completes barrier removal projects, additional facilities are determined to be non-compliant, or the assumed project costs change.

5.3.3 Planning Level Cost Estimate

A planning level cost estimate is a cost estimation for projects that are conceptual with no or minimal design effort completed. A planning level cost estimate is general and does not take into account specific site locations. As a result, the estimate is required to sufficiently account for unknown conditions in design and construction by factoring in a contingency allowance. The estimated cost to address all identified ramp modifications is **\$7,489,160** (in 2021) including construction, design, mobilization, contingency and other construction related contingencies.

5.3.4 Schedule

After review of the self-assessment and planning-level cost estimate, the City plans to address all known ADA ramp deficiencies as funding allows, with a goal of completion by end of 2035. This will be accomplished through a combined effort of the implementation of the City's Capital Improvement Plan, ensuring ADA compliance of all capital improvements projects, and reviewing all private development and other ROW construction for ADA compliance. Due to the large number of ramps and limited funding

sources a specific year by year project schedule is not feasible at this time. A projected ramp replacement schedule is provided in Figure 5-3, which indicates the proposed funding sources (pavement preservation, Community Development Block Grant (CDBG), and other capital expenditures) and remaining non-compliant ramps per year.

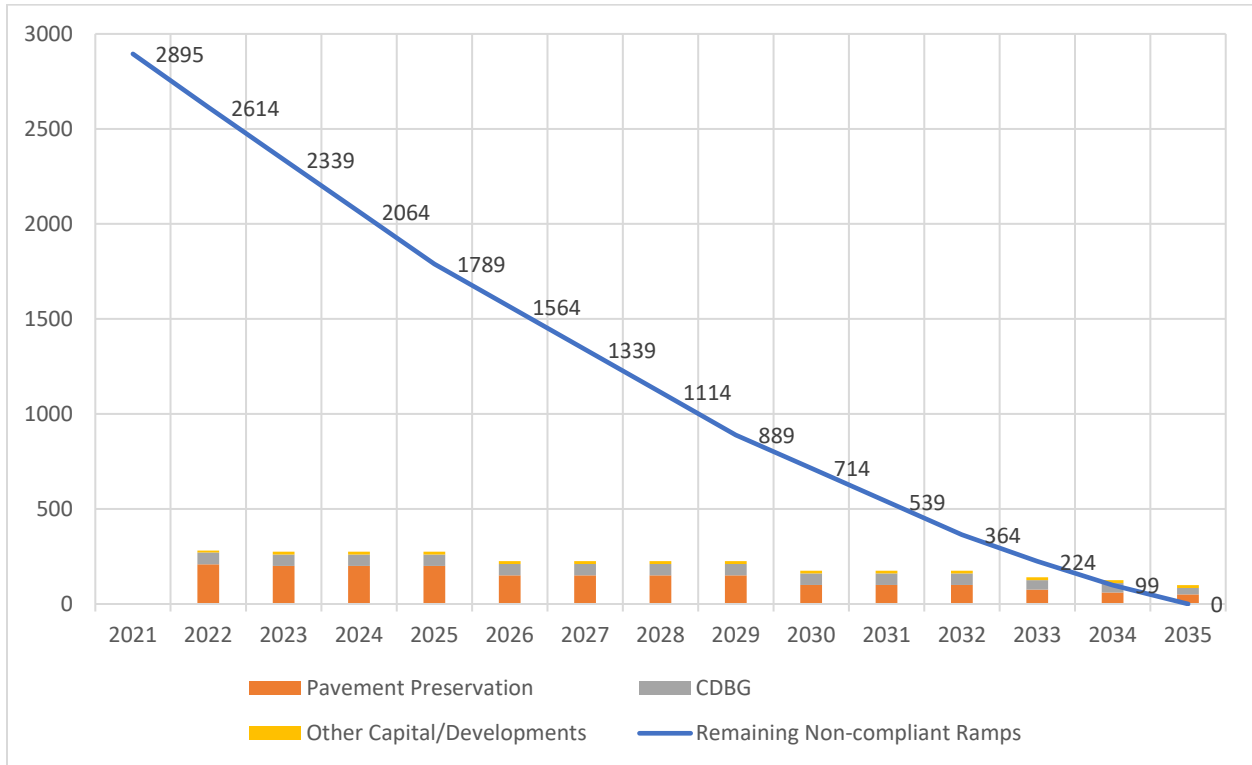


Figure 5-3 - Ramp Replacement Schedule

5.3.5 Future Implementation Schedule

The City intends to review and evaluate the transition plan, the schedule, and the ADA program for the right of way on an annual basis. The review and evaluation will include the following tasks:

- Update curb ramp and APS inventory data as projects are completed. All projects are inspected during construction and upon completion of the work.
- Assess progress on an end-of-calendar year schedule and make any recommendations to administratively update schedules and Plan documents.
- Review requests for service and grievances received throughout the year and evaluate effectiveness of responses.

5.3.6 Funding Sources

There are far fewer funding sources specifically for addressing sidewalk and curb ramp ADA compliance than for pavement preservation or constructing new facilities. Nearly all funding sources available to the City are based in a competitive process with other jurisdictions. The following are typical funding sources for barrier removal in the City:

Curb Ramp Installation and Retrofit Programs

Typically funded by federal Community Development Block Grant (CDBG) money. CDBG-eligible activities are identified on an annual basis through the HUD CDBG Grant Program and funding approval is made on an annual basis, but because this is a competitive program, the City is not guaranteed to receive funding from this source every year.

Pavement Resurfacing (Pavement Preservation Program) Projects

23 CFR 151 requires that whenever streets, roadways, or highways are altered, to provide curb ramps where the street level pedestrian walkways cross curbs. On July 8, 2013, the U.S. Department of Justice and the Department of Transportation issued a Joint Technical Assistance memo expanding on the requirements to provide curb ramps when streets are altered through resurfacing projects. It is the City's policy to fund curb ramp improvements from the same project source funding that triggers the requirement for curb ramp installation when at all possible. Pavement resurfacing projects have been funded through a variety of sources including revenues from Car tab registration fees, city general fund taxes, and the Capital Improvement Fund.

Other Sources

Other sources of funding are street improvement grants issued by the state and federal government, including, but not limited to Community Development Block Grants, Transportation Improvement Board funding, and other State and Federal grant programs.

5.3.7 Official Responsible for Transition Plan Implementation

City of Richland Public Works Director

625 Swift Blvd
Richland, WA 99352
509-942-7500

6 PUBLIC OUTREACH AND PARTICIPATION

6.1 DRAFT TRANSITION PLAN

The following steps were taken in order to obtain public input for this ADA Transition Plan prior to City Council adoption:

- The Draft ADA Transition Plan was published on the City’s website with various opportunities for feedback offered
- The Draft ADA Transition Plan was the subject of a virtual public meeting at which comments were received directly and solicited via various means
- The Draft ADA Transition Plan, with the feedback received from the previously mentioned outreach processes, was presented to the City of Richland ADA Review Committee
- An updated draft Plan, revised to reflect the feedback received through the above-mentioned opportunities, was published on the City’s website with various opportunities for feedback offered
- The updated version of the ADA Transition Plan was placed on the City Council regular meeting agenda for Public Hearing.
- The plan was then advanced to adoption by Resolution by City Council.

An opportunity for public review and comment on the transition plan was made available to interested persons, including those with disabilities or organizations representing individuals with disabilities. The City’s self-evaluation and input received during the public comment period will be retained for three years.

There were three primary goals for the public outreach activities prior to adopting the plan:

1. Meet Title II requirements for public comment opportunity.
2. Inform public about City’s plan and processes regarding removal of barriers to accessibility within the right of way. Provide information to assist interested parties to understand the issues faced by the City, alternatives considered and planned actions.
3. Obtain public comment to identify any errors or gaps in the proposed accessibility transition plan for the public rights of way, specifically on prioritization and grievance processes.

6.2 PROCEDURES FOR REQUESTS FOR BARRIER REMOVAL AND GRIEVANCES

Entities subject to Title II of the ADA are required to “adopt and publish a grievance procedure” as part of the Transition Plan. The City’s ADA Coordinator receives all grievances and requests pertaining to barrier removal. For barriers within City ROW, requests and grievances are referred to the City’s Transportation and Development Manager in the Department of Public Works. The ADA Coordinator and Transportation and Development Manager work closely with the affected parties to develop and implement the correct solutions to meet applicable ADA requirements.

A request for service or a grievance may be brought to the City’s attention via the following methods:

- City of Richland ADA Coordinator: Heather Kintzley
- Phone: 509-942-7500
- Email: hkintzley@ci.richland.wa.us
- Online: <https://www.ci.richland.wa.us/departments/city-attorney>
- Mail: 625 Swift Blvd, MS-07
Richland, WA 99352

A response acknowledging the request for service or grievance and the initiation of an investigation into the issue will occur within 10 business days of the receipt of the request.

If staff cannot resolve a grievance, it will be referred to the ADA Review Committee by the ADA Coordinator pursuant to RMC Chapter 2.11. The ADA Review Committee will conduct a hearing and issue a decision. Appeals of decisions rendered by the ADA Review Committee will be heard and decided by the City Council.

7 APPENDICES

APPENDIX A – RAMP SELF-EVALUATION INVENTORY

Recnum	Functional_Class	School_Walk_Route	Government_Facilities	Severity	Main_Ramp_Side_Ramp	InvDate	StreetName	Main_Side_Street	Cross_Street	Corner	Ramp	Ramp_Type
1	COLLECTOR		YES	HIGH	MAIN	8/23/2016	GILLESPIE	SIDE	GOETHALS	SW	YES	OTHER
2	COLLECTOR		YES	HIGH	MAIN	8/23/2016	GILLESPIE	SIDE	GOETHALS	SE	YES	2A
3	COLLECTOR		YES	MEDIUM	MAIN	8/23/2016	GILLESPIE	SIDE	GOETHALS	NE	YES	OTHER
4	COLLECTOR		YES	NONE	MAIN	8/23/2016	GILLESPIE	SIDE	GOETHALS	NW	YES	1A
5	LOCAL		YES	NONE	SIDE	8/9/2018	GILLESPIE	MAIN	DOUGLASS	SW	YES	2A
6	LOCAL		YES	HIGH	SIDE	8/9/2018	GILLESPIE	MAIN	DOUGLASS	SE	YES	2A
7	LOCAL		YES	NONE	SIDE	8/9/2018	GILLESPIE	MAIN	DELAFIELD	SW	YES	2A
8	LOCAL		YES	NONE	SIDE	8/9/2018	GILLESPIE	MAIN	DELAFIELD	SE	YES	2A
9	LOCAL		YES	HIGH	MAIN	8/9/2018	CULLUM	MAIN	GILLESPIE	SW	YES	2A
10	LOCAL		YES	HIGH	SIDE	8/9/2018	CULLUM	MAIN	GILLESPIE	SE	YES	2A
11	LOCAL		YES	LOW	SIDE	8/9/2018	GILLESPIE	SIDE	CULLUM	NE	YES	1A
12	LOCAL		YES	MEDIUM	MAIN	8/9/2018	GILLESPIE	SIDE	CULLUM	NW	YES	1A
13	COLLECTOR			HIGH	MAIN	8/23/2016	GOETHALS	MAIN	FITCH	SE	YES	OTHER
14	COLLECTOR			HIGH	MAIN	8/23/2016	GOETHALS	MAIN	FITCH	NE	YES	OTHER
15	LOCAL	YES		HIGH *		8/16/2016	FITCH	SIDE	DOUGLASS	NW	NO	NONE
16	LOCAL			HIGH *	SIDE	10/14/2016	FITCH	SIDE	DOUGLASS	NE	YES	2A
17	LOCAL	YES		HIGH *		8/16/2016	FITCH	SIDE	DOUGLASS	SE	NO	NONE
19	LOCAL	YES		HIGH *		8/16/2016	FITCH	SIDE	DELAFIELD	SE	NO	NONE
20	LOCAL	YES		HIGH *		8/16/2016	FITCH	SIDE	CULLUM	SW	NO	NONE
21	LOCAL	YES		HIGH *		8/16/2016	FITCH	SIDE	CULLUM	NW	NO	NONE
22	LOCAL	YES		NONE	MAIN	10/14/2016	CULLUM	MAIN	DOWNING	NW	YES	2A
23	LOCAL	YES		NONE	MAIN	10/14/2016	CULLUM	MAIN	DOWNING	NE	YES	2A
27	COLLECTOR	YES		NONE	MAIN	10/14/2016	JADWIN	MAIN	DOWNING	NW	YES	2A
29	COLLECTOR			NONE	MAIN	8/2/2018	JADWIN	MAIN	GILLESPIE	NE	YES	1A
30	COLLECTOR			NONE	MAIN	8/2/2018	JADWIN	MAIN	GILLESPIE	NW	YES	1A
31	COLLECTOR			HIGH	SIDE	8/2/2018	JADWIN	MAIN	GILLESPIE	SW	YES	1A
33	ARTERIAL			NONE	MAIN	7/31/2018	GWW	MAIN	FALLEY	SW	YES	2B
38	COLLECTOR	YES		NONE	MAIN	8/2/2018	JADWIN	MAIN	FALLEY	NE	YES	2A
46	COLLECTOR			NONE	MAIN	8/23/2016	GOETHALS	MAIN	DAVENPORT	SE	YES	2A
47	COLLECTOR			NONE	MAIN	8/23/2016	GOETHALS	MAIN	DAVENPORT	NE	YES	2A
52	LOCAL			HIGH *		8/16/2016	DAVENPORT	SIDE	DELAFIELD	SE	NO	NONE
53	LOCAL	YES		HIGH	MAIN	10/14/2016	DAVENPORT	SIDE	CULLUM	SE	YES	1A
54	LOCAL			HIGH *		8/16/2016	DAVENPORT	SIDE	CULLUM	NE	NO	NONE
56	LOCAL	YES		HIGH	SIDE	10/14/2016	DAVENPORT	SIDE	CASEY	SW	YES	OTHER
57	LOCAL	YES		HIGH *		8/16/2016	DAVENPORT	SIDE	CASEY	SE	NO	NONE
58	LOCAL			HIGH *		8/16/2016	DAVENPORT	SIDE	CASEY	NE	NO	NONE
59	LOCAL			HIGH *		8/16/2016	DAVENPORT	SIDE	CASEY	NW	NO	NONE
61	COLLECTOR	YES		HIGH	MAIN	10/14/2016	JADWIN	MAIN	DAVENPORT	SE	YES	1A
62	LOCAL			HIGH *		8/16/2016	DAVENPORT	SIDE	JADWIN	NE	NO	NONE
71	LOCAL	YES		HIGH *		8/16/2016	DAVENPORT	MAIN	ARMISTEAD	SW	NO	NONE
73	LOCAL	YES		HIGH *		8/16/2016	COMSTOCK	SIDE	ARMISTEAD	NE	NO	NONE
74	LOCAL	YES		HIGH *		8/16/2016	COMSTOCK	SIDE	ARMISTEAD	NW	NO	NONE
75	LOCAL	YES		HIGH *		8/16/2016	COMSTOCK	SIDE	ARMISTEAD	SW	NO	NONE
76	LOCAL			HIGH *		8/16/2016	COMSTOCK	MAIN	COMSTOCK	NE	NO	NONE
77	LOCAL			HIGH *		8/16/2016	COMSTOCK	MAIN	COMSTOCK	NW	NO	NONE
78	LOCAL			HIGH *		8/16/2016	COMSTOCK	MAIN	ATKINS	SW	NO	NONE
79	LOCAL			HIGH *		8/16/2016	COMSTOCK	MAIN	ATKINS	SE	NO	NONE
88	LOCAL	YES		HIGH *		8/16/2016	COMSTOCK	SIDE	JADWIN	NE	NO	NONE
89	COLLECTOR	YES		HIGH	MAIN	10/14/2016	JADWIN	SIDE	COMSTOCK	NW	YES	1A
90	COLLECTOR	YES		HIGH	MAIN	10/14/2016	JADWIN	SIDE	COMSTOCK	SW	YES	2A
94	COLLECTOR	YES		HIGH	MAIN	10/14/2016	COMSTOCK	SIDE	CASEY	NE	YES	1A
95	LOCAL	YES		HIGH *		10/5/2016	COMSTOCK	SIDE	CASEY	NW	NO	NONE
101	COLLECTOR			NONE	MAIN	10/14/2016	COMSTOCK	SIDE	CRAIGHILL	SW	YES	2A
102	COLLECTOR			LOW	MAIN	10/14/2016	COMSTOCK	SIDE	CRAIGHILL	SE	YES	2A
109	COLLECTOR			HIGH	MAIN	10/14/2016	COMSTOCK	SIDE	DOUGLASS	NE	YES	OTHER
110	LOCAL			HIGH *		8/16/2016	COMSTOCK	SIDE	DOUGLASS	NW	NO	NONE
111	LOCAL			HIGH *		8/16/2016	COMSTOCK	SIDE	DOUGLASS	SW	NO	NONE
113	COLLECTOR			NONE	SIDE	8/23/2016	COMSTOCK	SIDE	GOETHALS	NE	YES	2A
114	COLLECTOR			NONE	SIDE	8/23/2016	COMSTOCK	SIDE	GOETHALS	SE	YES	2A
117	LOCAL	YES		HIGH *		8/16/2016	BENHAM	SIDE	ARMISTEAD	NW	NO	NONE
118	LOCAL	YES		HIGH *		8/16/2016	BENHAM	SIDE	ARMISTEAD	SW	NO	NONE
119	LOCAL	YES		HIGH *		8/16/2016	BENHAM	SIDE	ARMISTEAD	SE	NO	NONE
120	LOCAL	YES		HIGH *		8/16/2016	BENHAM	SIDE	ARMISTEAD	NE	NO	NONE
122	LOCAL			HIGH *		8/16/2016	BENHAM	MAIN	ATKINS	NW	NO	NONE
127	LOCAL			HIGH	SIDE	10/14/2016	BENHAM	MAIN	BERNARD	NE	YES	OTHER
130	COLLECTOR	YES		NONE	MAIN	8/2/2018	JADWIN	MAIN	BENHAM	NW	YES	2A
134	LOCAL			MEDIUM	MAIN	1/11/2019	BENHAM	SIDE	CRAIGHILL	NE	YES	2A
135	LOCAL			LOW	MAIN	1/11/2019	BENHAM	SIDE	CRAIGHILL	NW	YES	2A
136	LOCAL	YES		HIGH *		10/5/2016	BENHAM	SIDE	CULLUM	SE	NO	NONE
138	LOCAL			LOW	SIDE	1/11/2019	BENHAM	MAIN	DELAFIELD	NW	YES	2A
139	LOCAL			HIGH *		10/5/2016	BENHAM	MAIN	DOUGLASS	NE	NO	NONE
140	LOCAL			HIGH *		10/5/2016	BENHAM	MAIN	DOUGLASS	NW	NO	NONE
141	COLLECTOR			NONE	MAIN	8/23/2016	GOETHALS	SIDE	BENHAM	NE	YES	2A
142	COLLECTOR			NONE	MAIN	8/23/2016	GOETHALS	SIDE	BENHAM	SE	YES	2A
144	COLLECTOR			NONE	MAIN	8/23/2016	GOETHALS	SIDE	ADAMS	NE	YES	2A
145	COLLECTOR			NONE	MAIN	8/23/2016	GOETHALS	SIDE	ADAMS	SE	YES	2A
151	LOCAL	YES		HIGH *		10/5/2016	ADAMS	SIDE	ARMISTEAD	SW	NO	NONE
152	LOCAL	YES		HIGH *		10/5/2016	ADAMS	SIDE	ARMISTEAD	SE	NO	NONE
153	LOCAL	YES		HIGH *		10/5/2016	ADAMS	SIDE	ARMISTEAD	NE	NO	NONE
154	LOCAL	YES		HIGH *		10/5/2016	ADAMS	SIDE	ARMISTEAD	NW	NO	NONE

Recnum	Functional_Class	School_Walk_Route	Government_Facilities	Severity	Main_Ramp_Side_Ramp	InvDate	StreetName	Main_Side_Street	Cross_Street	Corner	Ramp	Ramp_Type
155	LOCAL			NONE	SIDE	1/11/2019	ADAMS	SIDE	AARON	SW	YES	2A
156	COLLECTOR			NONE	MAIN	12/26/2018	AARON	SIDE	ABBOT	NW	YES	2A
157	COLLECTOR			LOW	MAIN	12/26/2018	AARON	SIDE	ABBOT	SW	YES	2A
158	LOCAL	YES		HIGH	SIDE	12/26/2018	ABBOT	MAIN	ARMISTEAD	NE	YES	2A
159	LOCAL	YES		HIGH	SIDE	12/26/2018	ABBOT	MAIN	ARMISTEAD	NW	YES	2A
160	LOCAL			HIGH	SIDE	12/26/2018	ABBOT	MAIN	ATKINS	NE	YES	2A
161	LOCAL			HIGH	SIDE	12/26/2018	ABBOT	MAIN	ATKINS	NW	YES	2A
162	LOCAL			HIGH	SIDE	12/26/2018	ABBOT	MAIN	BARTH	NE	YES	2A
163	LOCAL			HIGH	SIDE	12/26/2018	ABBOT	MAIN	BARTH	NW	YES	2A
164	COLLECTOR	YES		HIGH	MAIN	8/2/2018	JADWIN	MAIN	ABBOT	NE	YES	2A
165	LOCAL	YES		HIGH	MAIN	8/2/2018	ABBOT	MAIN	JADWIN	SE	YES	2A
166	LOCAL			LOW	MAIN	12/26/2018	ABBOT	MAIN	CASEY	NW	YES	2A
167	LOCAL			NONE	MAIN	12/26/2018	ABBOT	MAIN	CASEY	MIDDLE	YES	2A
168	LOCAL			LOW	MAIN	8/23/2016	ABBOT	MAIN	CRAIGHILL	NE	YES	2A
169	LOCAL			LOW	SIDE	8/23/2016	ABBOT	MAIN	CRAIGHILL	NW	YES	2A
170	LOCAL			LOW	MAIN	8/23/2016	ABBOT	MAIN	CRAIGHILL	MIDDLE	YES	2A
171	LOCAL	YES		NONE	MAIN	8/23/2016	ABBOT	MAIN	CULLUM	NE	YES	2A
172	LOCAL	YES		MEDIUM	SIDE	8/23/2016	ABBOT	MAIN	CULLUM	NW	YES	2A
173	LOCAL	YES		NONE	MAIN	8/23/2016	ABBOT	MAIN	CULLUM	MIDDLE	YES	2A
174	LOCAL			NONE	MAIN	8/23/2016	ABBOT	MAIN	DELAFIELD	NE	YES	2A
175	LOCAL			LOW	SIDE	8/23/2016	ABBOT	MAIN	DELAFIELD	NW	YES	2A
176	LOCAL			LOW	MAIN	8/23/2016	ABBOT	MAIN	DELAFIELD	MIDDLE	YES	2A
177	COLLECTOR			LOW	MAIN	8/23/2016	GOETHALS	SIDE	ABBOT	NE	YES	2A
178	COLLECTOR			MEDIUM	MAIN	8/23/2016	GOETHALS	SIDE	ABBOT	SE	YES	2A
179	ARTERIAL			MEDIUM	SIDE	7/31/2018	GWW	MAIN	FALLEY	NW	YES	2B
180	ARTERIAL			MEDIUM	SIDE	7/31/2018	GWW	MAIN	FALLEY	SW	YES	2B
181	ARTERIAL			MEDIUM	MAIN	5/8/2020	GWW	SIDE	DAVENPORT	NW	YES	2A
182	ARTERIAL			HIGH	MAIN	5/8/2020	GWW	SIDE	DAVENPORT	SW	YES	2A
183	ARTERIAL			HIGH	MAIN	7/31/2018	GWW	MAIN	COMSTOCK	NW	YES	1A
184	ARTERIAL			LOW	MAIN	5/8/2020	GWW	SIDE	COMSTOCK	SW	YES	2A
185	ARTERIAL			LOW	MAIN	5/8/2020	GWW	SIDE	BENHAM	NW	YES	2A
187	ARTERIAL			LOW	MAIN	7/31/2018	GWW	MAIN	AARON	NW	YES	1A
188	ARTERIAL			NONE	MAIN	5/8/2020	GWW	SIDE	BENHAM	SW	YES	2A
189	COLLECTOR	YES		MEDIUM	MAIN	8/10/2016	CATSKILL	SIDE	EVEREST	SW	YES	2A
190	COLLECTOR	YES		LOW	MAIN	8/10/2016	CATSKILL	SIDE	EVEREST	SE	YES	2A
191	LOCAL	YES		LOW	MAIN	8/10/2016	EVEREST	MAIN	BLUE	NW	YES	2A
193	LOCAL	YES		LOW	SIDE	1/11/2019	EVEREST	SIDE	NEWCOMER	NW	YES	2A
194	LOCAL	YES		LOW	MAIN	1/11/2019	EVEREST	SIDE	NEWCOMER	NE	YES	2A
195	LOCAL	YES		LOW	MAIN	1/11/2019	EVEREST	SIDE	NEWCOMER	SE	YES	2A
197	LOCAL	YES		MEDIUM	MAIN	8/19/2016	EVEREST	MAIN	BERKSHIRE	NW	YES	2A
199	LOCAL	YES		HIGH *	MAIN	8/19/2016	EVEREST	MAIN	HOOD	NW	NO	NONE
201	COLLECTOR	YES		HIGH	MAIN	8/19/2016	MCMURRAY	SIDE	EVEREST	NW	YES	2A
202	COLLECTOR	YES		HIGH	MAIN	8/19/2016	MCMURRAY	SIDE	EVEREST	NE	YES	2A
203	ARTERIAL			NONE	MAIN	8/1/2018	JADWIN	SIDE	BERKSHIRE	NE	YES	2A
204	ARTERIAL			NONE	MAIN	8/1/2018	JADWIN	SIDE	BERKSHIRE	SE	YES	2A
205	COLLECTOR			LOW	MAIN	8/19/2016	MCMURRAY	SIDE	LUTHER	NW	YES	2A
206	COLLECTOR			NONE	MAIN	8/19/2016	MCMURRAY	SIDE	LUTHER	NE	YES	2A
207	LOCAL			NONE	SIDE	8/19/2016	LUTHER	SIDE	BERKSHIRE	SE	YES	2A
208	LOCAL			NONE	SIDE	8/19/2016	LUTHER	SIDE	BERKSHIRE	SW	YES	2A
209	LOCAL			MEDIUM	SIDE	8/19/2016	BERKSHIRE	SIDE	PIKE	SW	YES	2A
210	LOCAL			NONE	MAIN	8/19/2016	BERKSHIRE	SIDE	PIKE	NW	YES	2A
211	LOCAL			MEDIUM	MAIN	8/19/2016	BERKSHIRE	SIDE	PIKE	NE	YES	2A
214	LOCAL			MEDIUM	SIDE	8/19/2016	PIKE	SIDE	NEWCOMER	NE	YES	2A
215	LOCAL			LOW	MAIN	8/19/2016	PIKE	SIDE	NEWCOMER	NW	YES	2A
216	LOCAL			NONE	MAIN	8/19/2016	PIKE	SIDE	NEWCOMER	SW	YES	2A
219	LOCAL			LOW	MAIN	8/19/2016	LASSEN	SIDE	PIKE	SE	YES	2A
221	LOCAL			NONE	MAIN	8/19/2016	LASSEN	SIDE	BERKSHIRE	SE	YES	2A
223	LOCAL			NONE	MAIN	8/19/2016	HOOD	SIDE	BERKSHIRE	SE	YES	2A
225	ARTERIAL	YES		HIGH	MAIN	8/1/2018	JADWIN	MAIN	CATSKILL	NW	YES	2A
226	ARTERIAL	YES		HIGH	MAIN	8/1/2018	JADWIN	MAIN	CATSKILL	SW	YES	1A
227	COLLECTOR			HIGH	MAIN	8/6/2018	CATSKILL	SIDE	STEVENS	SW	YES	2A
228	COLLECTOR			HIGH	MAIN	8/6/2018	CATSKILL	SIDE	STEVENS	NE	YES	2A
229	COLLECTOR			HIGH	MAIN	8/6/2018	CATSKILL	SIDE	STEVENS	SE	YES	2A
230	COLLECTOR			NONE	MAIN	8/6/2018	STEVENS	MAIN	MCMURRAY	SW	YES	1A
231	COLLECTOR			NONE	MAIN	8/6/2018	STEVENS	MAIN	MCMURRAY	SE	YES	1A
232	COLLECTOR			NONE	MAIN	8/6/2018	STEVENS	MAIN	MCMURRAY	NW	YES	1A
233	COLLECTOR			NONE	MAIN	8/6/2018	STEVENS	MAIN	MCMURRAY	NE	YES	1A
234	COLLECTOR	YES		NONE	MAIN	8/6/2018	STEVENS	MAIN	SUNSET	SW	YES	1A
235	COLLECTOR	YES		NONE	SIDE	8/6/2018	STEVENS	MAIN	SUNSET	NW	YES	1A
236	COLLECTOR	YES		NONE	MAIN	8/6/2018	STEVENS	MAIN	SUNSET	SE	YES	1A
237	COLLECTOR			NONE	SIDE	8/6/2018	STEVENS	MAIN	WOODBURY	SW	YES	1A
238	COLLECTOR			NONE	MAIN	8/6/2018	STEVENS	MAIN	WOODBURY	NW	YES	1A
239	COLLECTOR			NONE	MAIN	8/6/2018	STEVENS	MAIN	WOODBURY	NE	YES	1A
240	COLLECTOR			NONE	MAIN	6/4/2018	STEVENS	MAIN	WILSON	SW	YES	1A
241	COLLECTOR			NONE	MAIN	1/25/2019	WRIGHT	MAIN	THOMPSON	NE	YES	2A
242	COLLECTOR			HIGH	MAIN	6/4/2018	STEVENS	MAIN	WILSON	NW	YES	2A
243	COLLECTOR			HIGH	MAIN	6/4/2018	STEVENS	MAIN	WILSON	NE	YES	1A
244	COLLECTOR			HIGH	MAIN	6/4/2018	STEVENS	MAIN	WILSON	SE	YES	1A
245	ARTERIAL			MEDIUM	MAIN	8/6/2018	VAN GIESEN	SIDE	STEVENS	SE	YES	1A
246	ARTERIAL			NONE	MAIN	8/6/2018	VAN GIESEN	SIDE	STEVENS	SW	YES	1A

Recnum	Functional Class	School_Walk Route	Government Facilities	Severity	Main_Ramp_Side_Ramp	InvDate	StreetName	Main_Side Street	Cross_Street	Corner	Ramp	Ramp_Type
247	ARTERIAL			NONE	MAIN	8/6/2018	VAN GIESEN	SIDE	STEVENS	NW	YES	1A
248	ARTERIAL			NONE	MAIN	8/6/2018	VAN GIESEN	SIDE	STEVENS	NE	YES	1A
249	COLLECTOR			NONE	MAIN	6/7/2018	STEVENS	MAIN	TORBETT	SW	YES	2A
250	COLLECTOR			MEDIUM	MAIN	6/7/2018	STEVENS	MAIN	TORBETT	NW	YES	2A
251	COLLECTOR			NONE	MAIN	6/7/2018	STEVENS	MAIN	TORBETT	NE	YES	2A
252	COLLECTOR			NONE	MAIN	6/7/2018	STEVENS	MAIN	TORBETT	SE	YES	1A
253	COLLECTOR			NONE	MAIN	6/7/2018	STEVENS	MAIN	SYMONS	NE	YES	2A
254	COLLECTOR			NONE	MAIN	6/7/2018	STEVENS	MAIN	SYMONS	SE	YES	1A
255	COLLECTOR			NONE	MAIN	6/7/2018	STEVENS	MAIN	SYMONS	SW	YES	2A
256	COLLECTOR			NONE	MAIN	6/7/2018	STEVENS	MAIN	SYMONS	NW	YES	1A
257	COLLECTOR			NONE	MAIN	7/2/2018	STEVENS	MAIN	WILLIAMS	NW	YES	1A
258	ARTERIAL			NONE	MAIN	7/2/2018	STEVENS	MAIN	WILLIAMS	SW	YES	1A
259	ARTERIAL			NONE	MAIN	7/2/2018	STEVENS	MAIN	WILLIAMS	SE	YES	1A
260	COLLECTOR			MEDIUM	MAIN	7/2/2018	STEVENS	MAIN	WILLIAMS	NE	YES	1A
261	ARTERIAL			HIGH	SIDE	8/6/2018	STEVENS	MAIN	SPENGLER	SE	YES	2A
262	ARTERIAL			HIGH	MAIN	8/6/2018	STEVENS	MAIN	SPENGLER	NE	YES	2A
263	COLLECTOR			NONE	SIDE	1/11/2019	SPENGLER	MAIN	HOOD	SE	YES	2A
264	COLLECTOR			NONE	SIDE	1/11/2019	SPENGLER	MAIN	HOOD	SW	YES	2A
265	COLLECTOR	YES		NONE	SIDE	1/11/2019	SPENGLER	MAIN	CARRIAGE	SE	YES	2A
266	COLLECTOR	YES		NONE	SIDE	1/11/2019	SPENGLER	MAIN	CARRIAGE	SW	YES	2A
267	ARTERIAL	YES		NONE	MAIN	7/31/2018	GWW	MAIN	SPENGLER	SE	YES	1A
268	ARTERIAL	YES		LOW	MAIN	7/31/2018	GWW	MAIN	SPENGLER	NE	YES	1A
269	ARTERIAL	YES		NONE	MAIN	7/31/2018	GWW	MAIN	SPENGLER	NW	YES	1A
270	ARTERIAL	YES		MEDIUM	MAIN	7/31/2018	GWW	MAIN	SPENGLER	SW	YES	1A
271	COLLECTOR			NONE	MAIN	5/8/2020	SPENGLER	MAIN	FERNDALE	SW	YES	2A
272	COLLECTOR			HIGH	MAIN	5/8/2020	SPENGLER	MAIN	FERNDALE	SE	YES	2A
273	COLLECTOR			LOW	MAIN	5/8/2020	SPENGLER	MAIN	EASTON	SE	YES	2A
274	COLLECTOR			NONE	MAIN	5/8/2020	SPENGLER	MAIN	EASTON	SW	YES	2A
275	COLLECTOR			NONE	MAIN	7/28/2016	SPENGLER	SIDE	DAVISON	SW	YES	2A
276	COLLECTOR			MEDIUM	MAIN	7/28/2016	SPENGLER	SIDE	DAVISON	NW	YES	1A
277	COLLECTOR			NONE	MAIN	7/28/2016	SPENGLER	SIDE	DAVISON	NE	YES	2A
278	COLLECTOR			NONE	MAIN	7/28/2016	SPENGLER	SIDE	DAVISON	SE	YES	2A
279	LOCAL			LOW	SIDE	5/8/2020	ALEXANDER	SIDE	SPENGLER	NW	YES	2A
280	LOCAL			LOW	SIDE	5/8/2020	ALEXANDER	SIDE	SPENGLER	NE	YES	2B
292	LOCAL			HIGH *		7/28/2016	HARRIS	SIDE	SPROUT	NE	NO	NONE
295	ARTERIAL			NONE	SIDE	7/31/2018	GWW	MAIN	SPROUT	NE	YES	2A
296	ARTERIAL			NONE	SIDE	1/9/2020	GWW	MAIN	SPROUT	SE	YES	2A
299	ARTERIAL			LOW	SIDE	7/31/2018	GWW	MAIN	UNIVERSITY	NE	YES	1B
300	ARTERIAL			NONE	SIDE	7/31/2018	GWW	MAIN	UNIVERSITY	NW	YES	1B
301	ARTERIAL			NONE	SIDE	7/31/2018	GWW	MAIN	UNIVERSITY	SW	YES	1B
302	ARTERIAL			NONE	SIDE	7/31/2018	GWW	MAIN	UNIVERSITY	SE	YES	1B
305	LOCAL			HIGH	SIDE	7/28/2016	SPRING	MAIN	ALEXANDER AVE	SW	YES	OTHER
306	LOCAL			HIGH	SIDE	7/28/2016	SPRING	MAIN	ALEXANDER AVE	SE	YES	OTHER
311	LOCAL			HIGH *		7/28/2016	SPRING	SIDE	DAVISON	NE	NO	NONE
312	LOCAL			HIGH *		7/28/2016	SPRING	SIDE	DAVISON	NW	NO	NONE
313	LOCAL			HIGH *		7/28/2016	SPRING	SIDE	DAVISON	SW	NO	NONE
314	LOCAL			HIGH *		7/28/2016	SPRING	SIDE	DAVISON	SE	NO	NONE
315	ARTERIAL			NONE	SIDE	1/9/2020	GWW	MAIN	SPRING	NE	YES	2A
316	ARTERIAL			NONE	SIDE	1/9/2020	GWW	MAIN	SPRING	SE	YES	2A
317	LOCAL			HIGH	SIDE	7/28/2016	SPRING	MAIN	WESTMORELAND	SW	YES	OTHER
318	LOCAL			HIGH	SIDE	7/28/2016	SPRING	MAIN	WESTMORELAND	SE	YES	OTHER
319	LOCAL			HIGH	SIDE	7/28/2016	SPRING	MAIN	MONTGOMERY	SW	YES	OTHER
320	LOCAL			HIGH	SIDE	7/28/2016	SPRING	MAIN	MONTGOMERY	SE	YES	OTHER
321	LOCAL			HIGH	SIDE	7/28/2016	SPRING	MAIN	PERSHING	SW	YES	OTHER
322	LOCAL			HIGH	SIDE	7/28/2016	SPRING	MAIN	PERSHING	SE	YES	OTHER
323	LOCAL			HIGH	SIDE	7/28/2016	PERSHING	SIDE	WESTMORELAND	NE	YES	OTHER
324	LOCAL			HIGH	SIDE	7/28/2016	PERSHING	SIDE	WESTMORELAND	SE	YES	OTHER
325	LOCAL			HIGH	SIDE	7/28/2016	MONTGOMERY	SIDE	WESTMORELAND	NE	YES	OTHER
326	LOCAL			HIGH	SIDE	7/28/2016	MONTGOMERY	SIDE	WESTMORELAND	NW	YES	OTHER
327	LOCAL			HIGH	SIDE	7/28/2016	WESTMORELAND	SIDE	SHERMAN	NW	YES	OTHER
328	LOCAL			HIGH	MAIN	7/28/2016	WESTMORELAND	SIDE	SHERMAN	NE	YES	OTHER
329	LOCAL			HIGH	MAIN	7/28/2016	WESTMORELAND	SIDE	SHERMAN	SE	YES	OTHER
330	COLLECTOR			HIGH	MAIN	7/28/2016	DAVISON	MAIN	SHERMAN	SE	YES	OTHER
331	COLLECTOR			HIGH	MAIN	7/28/2016	DAVISON	MAIN	SHERMAN	NE	YES	OTHER
332	COLLECTOR			HIGH	MAIN	7/28/2016	DAVISON	MAIN	SHERMAN	NW	YES	OTHER
333	COLLECTOR			HIGH	MAIN	7/28/2016	DAVISON	MAIN	SHERMAN	SW	YES	OTHER
334	COLLECTOR			HIGH	SIDE	7/28/2016	DAVISON	MAIN	PATTON	SE	YES	OTHER
335	COLLECTOR			HIGH	SIDE	7/28/2016	DAVISON	MAIN	PATTON	NE	YES	OTHER
336	LOCAL			HIGH	SIDE	7/28/2016	ALEXANDER	MAIN	PATTON	NW	YES	OTHER
337	LOCAL			HIGH	SIDE	7/28/2016	ALEXANDER	MAIN	PATTON	SW	YES	OTHER
338	LOCAL			HIGH	SIDE	7/28/2016	ALEXANDER	MAIN	SHERMAN	NW	YES	OTHER
339	LOCAL			HIGH	SIDE	7/28/2016	ALEXANDER	MAIN	SHERMAN	SW	YES	OTHER
340	LOCAL			HIGH	SIDE	7/28/2016	ALEXANDER	MAIN	MAC ARTHUR	NW	YES	OTHER
341	LOCAL			HIGH	SIDE	7/28/2016	ALEXANDER	MAIN	MAC ARTHUR	SW	YES	OTHER
342	COLLECTOR			HIGH	SIDE	7/28/2016	DAVISON	MAIN	MAC ARTHUR	NE	YES	OTHER
343	COLLECTOR			HIGH	SIDE	7/28/2016	DAVISON	MAIN	MAC ARTHUR	SE	YES	OTHER
344	COLLECTOR			HIGH *		7/28/2016	DAVISON	MAIN	SOMERSET	SE	NO	NONE
345	COLLECTOR			HIGH *		7/28/2016	DAVISON	MAIN	SOMERSET	NE	NO	NONE
348	ARTERIAL			NONE	SIDE	1/9/2020	GWW	MAIN	HILLS	SE	YES	2A
352	ARTERIAL			NONE	SIDE	1/9/2020	GWW	MAIN	BATTELLE	SE	YES	1A

Recnum	Functional Class	School_Walk Route	Government Facilities	Severity	Main_Ramp_Side_Ramp	InvDate	StreetName	Main_Side Street	Cross_Street	Corner	Ramp	Ramp_Type
353	ARTERIAL			NONE	SIDE	1/9/2020	GWW	MAIN	BATTELLE	NE	YES	1B
354	ARTERIAL			HIGH	SIDE	7/31/2018	GWW	MAIN	9TH	NE	YES	2B
355	ARTERIAL			HIGH	MAIN	7/31/2018	GWW	MAIN	MID BLOCK	E	YES	2B
357	ARTERIAL			NONE	SIDE	1/9/2020	GWW	MAIN	10TH	SE	YES	2B
358	ARTERIAL			HIGH	SIDE	7/31/2018	GWW	MAIN	10TH	NE	YES	2A
360	ARTERIAL			LOW	MAIN	1/9/2020	GWW	MAIN	11TH	NE	YES	1A
361	ARTERIAL			NONE	MAIN	1/9/2020	GWW	MAIN	HORN RAPIDS	NE	YES	2A
362	ARTERIAL			NONE	MAIN	7/28/2016	GWW	MAIN	HORN RAPIDS	SE	YES	1A
363	ARTERIAL			NONE	MAIN	7/28/2016	GWW	MAIN	HORN RAPIDS	SW	YES	1A
364	ARTERIAL			NONE	MAIN	1/9/2020	GWW	MAIN	HORN RAPIDS	NW	YES	2A
365	ARTERIAL			NONE	MAIN	8/1/2018	GWW	MAIN	MID BLOCK	W	YES	1A
366	ARTERIAL			NONE	MAIN	7/31/2018	GWW	MAIN	9TH MIDBLOCK	NW	YES	1A
367	ARTERIAL			MEDIUM	SIDE	7/31/2018	GWW	MAIN	BATTELLE	NW	YES	1B
368	ARTERIAL			NONE	SIDE	7/31/2018	GWW	MAIN	BATTELLE	SW	YES	1B
369	ARTERIAL			HIGH	SIDE	7/31/2018	GWW	MAIN	6TH	NW	YES	2A
370	ARTERIAL			LOW	SIDE	7/31/2018	GWW	MAIN	6TH	SW	YES	1A
371	ARTERIAL			MEDIUM	SIDE	7/31/2018	GWW	MAIN	5TH	NW	YES	1A
372	ARTERIAL			MEDIUM	SIDE	7/31/2018	GWW	MAIN	5TH	SW	YES	1A
373	ARTERIAL			NONE	SIDE	7/31/2018	GWW	MAIN	4TH	NW	YES	1A
374	ARTERIAL			NONE	SIDE	7/31/2018	GWW	MAIN	4TH	SW	YES	1A
375	ARTERIAL			NONE	SIDE	7/31/2018	GWW	MAIN	3RD	NW	YES	1A
376	ARTERIAL			NONE	SIDE	7/31/2018	GWW	MAIN	3RD	SW	YES	2A
377	COLLECTOR			HIGH	MAIN	7/28/2016	HANFORD	MAIN	DAVISON	NW	YES	OTHER
378	COLLECTOR			HIGH *		7/28/2016	HANFORD	MAIN	DAVISON	SW	NO	NONE
380	COLLECTOR			HIGH *		7/28/2016	HANFORD	MAIN	GRANADA	SE	NO	NONE
381	COLLECTOR			HIGH *		7/28/2016	HANFORD	MAIN	GRANADA	SW	NO	NONE
382	COLLECTOR			HIGH *		7/28/2016	HANFORD	MAIN	CORDOBA	SE	NO	NONE
383	COLLECTOR			HIGH *		7/28/2016	HANFORD	MAIN	CORDOBA	SW	NO	NONE
384	COLLECTOR			LOW	SIDE	7/28/2016	HANFORD	MAIN	HOUSTON	SE	YES	2A
385	COLLECTOR			HIGH	SIDE	7/28/2016	HANFORD	MAIN	HOUSTON	SW	YES	2A
386	ARTERIAL			NONE	MAIN	7/31/2018	GWW	MAIN	HANFORD	NE	YES	1A
387	ARTERIAL			LOW	MAIN	7/31/2018	GWW	MAIN	HANFORD	SE	YES	1A
388	ARTERIAL			LOW	MAIN	7/31/2018	GWW	MAIN	HANFORD	SW	YES	1A
389	ARTERIAL			LOW	MAIN	7/31/2018	GWW	MAIN	HANFORD	NW	YES	1A
390	COLLECTOR			HIGH	SIDE	1/11/2019	HANFORD	MAIN	SMARTPARK	NE	YES	2A
391	COLLECTOR			HIGH	SIDE	1/11/2019	HANFORD	MAIN	SMARTPARK	NW	YES	2A
392	LOCAL			HIGH *		7/28/2016	SOMERSET	MAIN	CAMAS	SW	NO	NONE
393	LOCAL			HIGH *		7/28/2016	SOMERSET	MAIN	CAMAS	SE	NO	NONE
394	LOCAL			HIGH *		7/28/2016	SOMERSET	MAIN	BENTON	SW	NO	NONE
395	LOCAL			HIGH *		7/28/2016	SOMERSET	MAIN	BENTON	SE	NO	NONE
397	COLLECTOR			HIGH *		7/28/2016	SNYDER	SIDE	ENTERPRISE	NW	NO	NONE
398	COLLECTOR			HIGH *		7/28/2016	SNYDER	SIDE	ENTERPRISE	SW	NO	NONE
399	COLLECTOR			HIGH *		7/28/2016	SNYDER	SIDE	ENTERPRISE	SE	NO	NONE
400	COLLECTOR			HIGH *		7/28/2016	SNYDER	SIDE	ENTERPRISE	NE	NO	NONE
401	ARTERIAL	YES		NONE	MAIN	8/19/2016	GWW	MAIN	SAINT	NW	YES	1A
402	ARTERIAL	YES		NONE	MAIN	8/19/2016	GWW	MAIN	SAINT	SW	YES	1A
403	COLLECTOR	YES		NONE	SIDE	8/24/2018	SAINT	MAIN	CARRIAGE	NE	YES	2A
404	COLLECTOR	YES		NONE	SIDE	8/24/2018	SAINT	MAIN	CARRIAGE	NW	YES	2A
408	COLLECTOR			HIGH *		7/28/2016	SNYDER	MAIN	BENTON	NE	NO	NONE
409	COLLECTOR			HIGH *		7/28/2016	SNYDER	MAIN	BENTON	NW	NO	NONE
410	COLLECTOR			HIGH *		7/28/2016	SNYDER	MAIN	BENTON	SW	NO	NONE
411	COLLECTOR			HIGH *		7/28/2016	SNYDER	MAIN	BENTON	SW	NO	NONE
412	LOCAL			HIGH *		7/28/2016	ENTERPRISE	MAIN	BENTON	NE	NO	NONE
413	LOCAL			HIGH *		7/28/2016	ENTERPRISE	MAIN	BENTON	NW	NO	NONE
415	COLLECTOR			HIGH *		7/28/2016	SNYDER	MAIN	CAMAS	SE	NO	NONE
416	COLLECTOR			HIGH *		7/28/2016	SNYDER	MAIN	CAMAS	SW	NO	NONE
417	COLLECTOR			HIGH *		7/28/2016	SNYDER	MAIN	CAMAS	NW	NO	NONE
418	COLLECTOR			HIGH *		7/28/2016	SNYDER	MAIN	CAMAS	NE	NO	NONE
419	COLLECTOR			HIGH *		7/28/2016	SNYDER	SIDE	DAVISON	NE	NO	NONE
420	COLLECTOR			HIGH *		7/28/2016	SNYDER	SIDE	DAVISON	NW	NO	NONE
421	COLLECTOR			HIGH *		7/28/2016	SNYDER	SIDE	DAVISON	SW	NO	NONE
422	COLLECTOR			HIGH *		7/28/2016	SNYDER	SIDE	DAVISON	SE	NO	NONE
423	COLLECTOR			HIGH	SIDE	7/29/2016	SNYDER	MAIN	EASTON	NE	YES	OTHER
424	COLLECTOR			HIGH	SIDE	7/29/2016	SNYDER	MAIN	EASTON	NW	YES	OTHER
425	LOCAL			HIGH	SIDE	7/29/2016	EASTON	MAIN	SKAGIT	NW	YES	OTHER
426	LOCAL			HIGH	SIDE	7/29/2016	EASTON	MAIN	SKAGIT	SW	YES	OTHER
427	LOCAL			HIGH	MAIN	7/29/2016	FERNDALE	MAIN	FERNDALE	NW	YES	OTHER
428	LOCAL			HIGH	MAIN	7/29/2016	FERNDALE	MAIN	FERNDALE	SW	YES	OTHER
429	LOCAL			HIGH	SIDE	7/29/2016	FERNDALE	MAIN	SKAGIT	SE	YES	OTHER
430	LOCAL			HIGH	SIDE	7/29/2016	FERNDALE	MAIN	SKAGIT	NE	YES	OTHER
431	LOCAL			HIGH	SIDE	7/29/2016	SKAGIT	MAIN	SNOHOMISH	SW	YES	OTHER
432	LOCAL			HIGH	SIDE	7/29/2016	SKAGIT	MAIN	SNOHOMISH	SE	YES	OTHER
433	LOCAL			HIGH	SIDE	7/29/2016	EASTON	MAIN	SPOKANE	NW	YES	OTHER
434	LOCAL			HIGH	SIDE	7/29/2016	EASTON	MAIN	SPOKANE	SW	YES	OTHER
435	LOCAL			HIGH	SIDE	7/29/2016	SPOKANE	SIDE	SNOHOMISH	NE	YES	OTHER
436	LOCAL			HIGH	SIDE	7/29/2016	SPOKANE	SIDE	SNOHOMISH	SE	YES	OTHER
437	LOCAL			HIGH	SIDE	7/29/2016	SEATTLE	SIDE	SNOHOMISH	NE	YES	OTHER
438	LOCAL			HIGH	SIDE	7/29/2016	SEATTLE	SIDE	SNOHOMISH	SE	YES	OTHER
439	LOCAL			HIGH	SIDE	7/29/2016	SNOHOMISH	MAIN	SKAMANIA	NW	YES	OTHER
440	LOCAL			HIGH	SIDE	7/29/2016	SNOHOMISH	MAIN	SKAMANIA	SW	YES	OTHER

Recnum	Functional Class	School_Walk Route	Government Facilities	Severity	Main_Ramp Side_Ramp	InvDate	StreetName	Main_Side Street	Cross_Street	Corner	Ramp	Ramp_Type
441	LOCAL			HIGH	MAIN	7/29/2016	SKAMANIA	SIDE	FERNDAL	NE	YES	OTHER
442	LOCAL			HIGH	SIDE	7/29/2016	SEATTLE	MAIN	SEATTLE CT	SW	YES	OTHER
443	LOCAL			HIGH	SIDE	7/29/2016	SEATTLE	MAIN	SEATTLE CT	SE	YES	OTHER
444	LOCAL			HIGH	SIDE	7/29/2016	EASTON	MAIN	SEATTLE	SW	YES	OTHER
445	LOCAL			HIGH	SIDE	7/29/2016	EASTON	MAIN	SEATTLE	NW	YES	OTHER
446	COLLECTOR			HIGH	SIDE	7/29/2016	SNYDER	MAIN	SNOHOMISH	NE	YES	OTHER
447	COLLECTOR			NONE	SIDE	1/9/2020	SNYDER	SIDE	GWW	NE	YES	2B
448	COLLECTOR			NONE	SIDE	1/9/2020	SNYDER	SIDE	GWW	SE	YES	2B
449	COLLECTOR			NONE	MAIN	9/14/2018	FOWLER	MAIN	FOWLER	SW	YES	2A
450	COLLECTOR			NONE	MAIN	9/14/2018	FOWLER	MAIN	FOWLER	SE	YES	2A
451	COLLECTOR			NONE	MAIN	9/14/2018	FOWLER	MAIN	FOWLER	NW	YES	2A
452	ARTERIAL			NONE	MAIN	8/24/2018	LESLIE	MAIN	GREENBROOK	NW	YES	2A
453	ARTERIAL			HIGH	MAIN	8/24/2018	LESLIE	MAIN	GREENBROOK	NE	YES	1A
454	ARTERIAL			MEDIUM	SIDE	8/24/2018	LESLIE	MAIN	GREENBROOK	SE	YES	2A
455	COLLECTOR			NONE	SIDE	6/4/2020	SNYDER	SIDE	GWW	NW	YES	2B
456	COLLECTOR			NONE	SIDE	6/4/2020	SNYDER	SIDE	GWW	SW	YES	2B
457	COLLECTOR	YES		HIGH	MAIN	8/24/2018	SNYDER	MAIN	CARRIAGE	NE	YES	2A
458	COLLECTOR	YES		HIGH	MAIN	8/24/2018	SNYDER	MAIN	CARRIAGE	NW	YES	2A
459	COLLECTOR	YES		HIGH	MAIN	8/24/2018	SNYDER	MAIN	CARRIAGE	SW	YES	2A
460	COLLECTOR	YES		HIGH	MAIN	8/24/2018	SNYDER	MAIN	CARRIAGE	SE	YES	2A
461	LOCAL	YES		HIGH	SIDE	8/10/2016	CARRIAGE	MAIN	SURREY	SE	YES	OTHER
462	LOCAL	YES		HIGH	SIDE	8/10/2016	CARRIAGE	MAIN	SURREY	NE	YES	OTHER
463	LOCAL	YES		HIGH	SIDE	8/10/2016	CARRIAGE	MAIN	WAGON	SE	YES	OTHER
464	LOCAL	YES		HIGH	SIDE	8/10/2016	CARRIAGE	MAIN	WAGON	NE	YES	OTHER
465	LOCAL	YES		HIGH	SIDE	8/10/2016	CARRIAGE	MAIN	BUCKBOARD	SE	YES	OTHER
466	LOCAL	YES		HIGH	SIDE	8/10/2016	CARRIAGE	MAIN	BUCKBOARD	NE	YES	OTHER
467	LOCAL	YES		HIGH	SIDE	8/10/2016	CARRIAGE	MAIN	STAGECOACH	SE	YES	OTHER
468	LOCAL	YES		HIGH	SIDE	8/10/2016	CARRIAGE	MAIN	STAGECOACH	NE	YES	OTHER
469	COLLECTOR	YES		NONE	SIDE	8/24/2018	SNYDER	MAIN	HOOD	NE	YES	2A
470	COLLECTOR	YES		LOW	SIDE	8/24/2018	SNYDER	MAIN	HOOD	NW	YES	2A
471	COLLECTOR	YES		HIGH	SIDE	8/24/2018	SNYDER	MAIN	CHERRYWOOD LP	SE	YES	2A
472	COLLECTOR	YES		HIGH	SIDE	8/24/2018	SNYDER	MAIN	CHERRYWOOD LP	SW	YES	2A
473	COLLECTOR	YES		HIGH	SIDE	8/24/2018	SNYDER	MAIN	MILLWOOD	SW	YES	2A
474	COLLECTOR	YES		HIGH	SIDE	8/24/2018	SNYDER	MAIN	MILLWOOD	SE	YES	2A
475	COLLECTOR	YES		HIGH	SIDE	8/24/2018	SNYDER	MAIN	CHERRYWOOD LP	SW	YES	2A
476	COLLECTOR	YES		HIGH	SIDE	8/24/2018	SNYDER	MAIN	CHERRYWOOD LP	SE	YES	2A
477	LOCAL	YES		HIGH	SIDE	8/10/2016	CARRIAGE	MAIN	DOUBLETREE CT	NE	YES	OTHER
478	LOCAL	YES		HIGH	SIDE	8/10/2016	CARRIAGE	MAIN	DOUBLETREE CT	SE	YES	OTHER
479	LOCAL	YES		HIGH	SIDE	8/10/2016	CARRIAGE	MAIN	SINGLETREE CT	NE	YES	OTHER
480	LOCAL	YES		HIGH	SIDE	8/10/2016	CARRIAGE	MAIN	SINGLETREE CT	SE	YES	OTHER
481	LOCAL	YES		HIGH	SIDE	8/10/2016	CARRIAGE	MAIN	SHAW	SE	YES	OTHER
482	LOCAL	YES		HIGH	SIDE	8/10/2016	CARRIAGE	MAIN	SHAW	NE	YES	OTHER
483	LOCAL			NONE	SIDE	6/4/2020	SHAW	SIDE	GWW	SW	YES	2B
484	LOCAL			NONE	SIDE	6/4/2020	SHAW	SIDE	GWW	NW	YES	2B
485	LOCAL			HIGH	SIDE	1/9/2020	SHAW	SIDE	GWW	SE	YES	2B
486	LOCAL			HIGH	SIDE	1/9/2020	SHAW	SIDE	GWW	NE	YES	2B
487	COLLECTOR			HIGH	MAIN	8/18/2016	DAVISON	MAIN	SHAW	SW	YES	2A
488	COLLECTOR			HIGH	SIDE	8/18/2016	DAVISON	MAIN	SHAW	NW	YES	OTHER
489	COLLECTOR			HIGH	MAIN	8/18/2016	DAVISON	MAIN	SHAW	SE	YES	OTHER
490	COLLECTOR			HIGH *		7/29/2016	DAVISON	SIDE	SCOT	NW	NO	NONE
491	COLLECTOR			HIGH *		7/29/2016	DAVISON	SIDE	SCOT	SW	NO	NONE
492	LOCAL			NONE	SIDE	1/9/2020	SCOT	SIDE	GWW	NE	YES	2B
493	LOCAL			NONE	SIDE	1/9/2020	SCOT	SIDE	GWW	SE	YES	2B
494	ARTERIAL			NONE	MAIN	1/9/2020	GWW	MAIN	SIERRA	SE	YES	2A
495	ARTERIAL			MEDIUM	MAIN	1/9/2020	GWW	MAIN	SIERRA	NE	YES	2A
496	COLLECTOR			LOW	MAIN	5/8/2020	DAVISON	MAIN	SIERRA	SW	YES	2A
497	COLLECTOR			LOW	MAIN	5/8/2020	DAVISON	MAIN	SIERRA	NW	YES	2A
498	LOCAL			MEDIUM	MAIN	8/17/2016	HARRIS	MAIN	HARRIS	NW	YES	OTHER
502	LOCAL			HIGH	SIDE	8/17/2016	SAINT	MAIN	WTP	NE	YES	OTHER
503	LOCAL			HIGH	SIDE	8/17/2016	SAINT	MAIN	WTP	NW	YES	OTHER
504	LOCAL			HIGH	SIDE	8/17/2016	SAINT	MAIN	HARRIS	SE	YES	OTHER
505	COLLECTOR			HIGH *		8/17/2016	SAINT	MAIN	HARRIS	SW	NO	NONE
506	LOCAL			HIGH	SIDE	8/18/2016	SAINT	MAIN	SAINT CT	NE	YES	OTHER
507	LOCAL			HIGH	SIDE	8/18/2016	SAINT	MAIN	SAINT CT	NW	YES	OTHER
508	COLLECTOR	YES		HIGH *		7/29/2016	SAINT	SIDE	DAVISON	NE	NO	NONE
509	COLLECTOR	YES		HIGH *		7/29/2016	SAINT	SIDE	DAVISON	NW	NO	NONE
511	COLLECTOR	YES		HIGH *		7/29/2016	SAINT	SIDE	DAVISON	SE	NO	NONE
518	ARTERIAL	YES		NONE	MAIN	8/19/2016	GWW	MAIN	SAINT	NE	YES	1A
519	ARTERIAL	YES		NONE	MAIN	8/19/2016	GWW	MAIN	SAINT	SE	YES	1A
520	COLLECTOR	YES		NONE	SIDE	8/24/2018	SAINT	MAIN	LYNNWOOD LP	NE	YES	2A
521	COLLECTOR	YES		NONE	SIDE	8/24/2018	SAINT	MAIN	LYNNWOOD LP	NW	YES	2A
522	COLLECTOR	YES		NONE	MAIN	8/24/2018	SAINT	MAIN	MIDBLOCK	N	YES	2A
523	COLLECTOR	YES		NONE	MAIN	8/24/2018	SAINT	MAIN	MIDBLOCK	S	YES	2A
524	LOCAL			HIGH	SIDE	8/19/2016	LYNNWOOD CT	SIDE	LYNNWOOD LP	NW	YES	OTHER
525	LOCAL			HIGH	SIDE	8/19/2016	LYNNWOOD CT	SIDE	LYNNWOOD LP	NE	YES	OTHER
526	LOCAL			HIGH *		8/19/2016	LYNNWOOD CT	SIDE	LYNNWOOD LP	SW	NO	NONE
527	LOCAL			HIGH	SIDE	8/19/2016	LYNNWOOD LP	MAIN	REDWOOD	NE	YES	OTHER
528	LOCAL			HIGH	SIDE	8/19/2016	LYNNWOOD LP	MAIN	REDWOOD	NW	YES	OTHER
529	LOCAL			HIGH	SIDE	8/19/2016	REDWOOD	MAIN	REDWOOD CT	NW	YES	OTHER
530	LOCAL			HIGH	SIDE	8/19/2016	REDWOOD	MAIN	REDWOOD CT	SW	YES	OTHER

Recnum	Functional Class	School_Walk Route	Government Facilities	Severity	Main_Ramp Side_Ramp	InvDate	StreetName	Main_Side Street	Cross_Street	Corner	Ramp	Ramp_Type
531	LOCAL			HIGH	SIDE	8/19/2016	LYNNWOOD LP	MAIN	ROSEWOOD	NE	YES	OTHER
532	LOCAL			HIGH *		8/19/2016	LYNNWOOD LP	MAIN	ROSEWOOD	SE	NO	NONE
533	LOCAL			NONE	MAIN	8/24/2018	LYNNWOOD LP	SIDE	SAINT	NW	YES	2A
534	LOCAL			MEDIUM	MAIN	8/24/2018	LYNNWOOD LP	SIDE	SAINT	NE	YES	2A
535	COLLECTOR			NONE	MAIN	8/24/2018	SAINT	MAIN	NEWCOMER	SE	YES	2A
536	COLLECTOR			NONE	MAIN	8/24/2018	SAINT	MAIN	NEWCOMER	SW	YES	2A
537	LOCAL			HIGH *		8/17/2016	HARRIS	MAIN	WALLACE	NW	NO	NONE
541	LOCAL			NONE	MAIN	5/8/2020	HARRIS	MAIN	NEWCOMER	SW	YES	2A
542	LOCAL			NONE	MAIN	5/8/2020	HARRIS	MAIN	NEWCOMER	SE	YES	2A
543	COLLECTOR	YES		MEDIUM	SIDE	8/2/2016	DAVISON	MAIN	HARRIS	NE	YES	OTHER
544	COLLECTOR	YES		HIGH	SIDE	8/2/2016	DAVISON	MAIN	HARRIS	SE	YES	2A
545	COLLECTOR	YES		HIGH *		7/29/2016	DAVISON	SIDE	WILLIS	SW	NO	NONE
546	COLLECTOR	YES		HIGH *		7/29/2016	DAVISON	SIDE	WILLIS	NW	NO	NONE
547	COLLECTOR	YES		HIGH *		7/29/2016	DAVISON	MAIN	HETRICK	SE	NO	NONE
548	COLLECTOR	YES		HIGH *		7/29/2016	DAVISON	MAIN	HETRICK	NE	NO	NONE
549	LOCAL			HIGH *		7/29/2016	HETRICK	SIDE	NEWCOMER	SE	NO	NONE
550	LOCAL			HIGH *		7/29/2016	HETRICK	SIDE	NEWCOMER	SW	NO	NONE
551	COLLECTOR	YES		HIGH *		7/29/2016	DAVISON	SIDE	NEWCOMER	SE	NO	NONE
556	COLLECTOR			LOW	MAIN	5/8/2020	DAVISON	MAIN	WALLACE	NE	YES	2A
557	LOCAL			HIGH	SIDE	8/17/2016	WALLACE	MAIN	BRIARWOOD	SW	YES	OTHER
558	LOCAL			HIGH	SIDE	8/17/2016	WALLACE	MAIN	BRIARWOOD	SE	YES	OTHER
559	COLLECTOR			LOW	SIDE	5/8/2020	DAVISON	MAIN	INDIAN CT	SE	YES	2A
560	COLLECTOR			LOW	SIDE	5/8/2020	DAVISON	MAIN	INDIAN CT	NE	YES	2A
561	COLLECTOR			HIGH	SIDE	7/29/2016	SNYDER	MAIN	SNOHOMISH	NW	YES	OTHER
563	LOCAL			HIGH	SIDE	11/17/2016	HOXIE	MAIN	CATSKILL	NW	YES	OTHER
564	LOCAL			HIGH	SIDE	11/17/2016	HOXIE	MAIN	CATSKILL	SW	YES	OTHER
565	LOCAL			LOW	SIDE	5/8/2020	FULLER	SIDE	HOXIE	NW	YES	2A
566	LOCAL			NONE	SIDE	5/8/2020	FULLER	SIDE	HOXIE	SW	YES	2A
575	ARTERIAL			HIGH	MAIN	8/19/2016	GWW	MAIN	FRANKLIN	SE	YES	2A
576	ARTERIAL			HIGH	MAIN	8/19/2016	GWW	MAIN	FRANKLIN	NE	YES	2A
581	LOCAL			HIGH	SIDE	1/9/2020	FULLER	SIDE	GWW	NE	YES	2B
582	LOCAL			NONE	SIDE	1/9/2020	FULLER	SIDE	GWW	SE	YES	2B
585	ARTERIAL	YES		MEDIUM	MAIN	8/19/2016	GWW	MAIN	CATSKILL	NE	YES	1A
586	ARTERIAL	YES		LOW	MAIN	8/19/2016	GWW	MAIN	CATSKILL	SE	YES	1A
587	LOCAL			HIGH *		8/19/2016	HUNT	MAIN	GAILLARD	SE	NO	NONE
588	LOCAL			NONE	MAIN	8/19/2016	HUNT	MAIN	GAILLARD	NE	YES	2A
589	LOCAL			HIGH *		8/19/2016	HUNT	MAIN	WORDROP	NW	NO	NONE
590	LOCAL			HIGH *		8/19/2016	HUNT	MAIN	WORDROP	SW	NO	NONE
592	LOCAL	YES		HIGH *		8/2/2016	HUNT	MAIN	GAILLARD	NE	NO	NONE
593	COLLECTOR	YES		HIGH	MAIN	8/2/2016	VAN GIESEN	MAIN	HUNT	SW	YES	2A
594	COLLECTOR	YES		HIGH	MAIN	8/2/2016	VAN GIESEN	MAIN	HUNT	NW	YES	2A
595	LOCAL	YES		HIGH	MAIN	8/2/2016	VAN GIESEN	MAIN	HUNT	NE	YES	2A
596	LOCAL	YES		HIGH	MAIN	8/2/2016	VAN GIESEN	MAIN	HUNT	SE	YES	2A
599	LOCAL			NONE	SIDE	6/4/2020	HUNT	SIDE	GWW	SE	YES	2B
600	LOCAL	YES		NONE	SIDE	6/4/2020	HUNT	SIDE	GWW	NE	YES	2B
605	LOCAL	YES		HIGH	MAIN	8/2/2016	HUNT	SIDE	SYMONS	NW	YES	2A
606	LOCAL			HIGH	MAIN	8/2/2016	HUNT	SIDE	SYMONS	SW	YES	2A
607	ARTERIAL	YES		NONE	MAIN	7/31/2018	GWW	MAIN	SYMONS	SE	YES	1A
608	LOCAL			HIGH *		8/2/2016	HAINS	MAIN	THOMAS	NW	NO	NONE
609	LOCAL			HIGH *		8/2/2016	HAINS	MAIN	THOMAS	SW	NO	NONE
616	LOCAL			HIGH *		8/2/2016	HAINS	MAIN	SYMONS	SW	NO	NONE
617	LOCAL			HIGH *		8/2/2016	HAINS	MAIN	SYMONS	NW	NO	NONE
618	LOCAL			HIGH *		8/2/2016	SIBERT	SIDE	HAINS	NW	NO	NONE
619	LOCAL			HIGH *		8/2/2016	HAINS	MAIN	SIBERT	SW	NO	NONE
624	LOCAL	YES		NONE	SIDE	6/4/2020	HAUPT	SIDE	GWW	NE	YES	2B
625	LOCAL	YES		NONE	SIDE	6/4/2020	HAUPT	SIDE	GWW	SE	YES	2B
626	ARTERIAL	YES		NONE	MAIN	7/31/2018	GWW	MAIN	HAINS	SE	YES	1A
627	ARTERIAL	YES		NONE	MAIN	7/31/2018	GWW	MAIN	HAINS	NE	YES	1A
628	ARTERIAL	YES		NONE	SIDE	6/4/2020	GWW	MAIN	GOWEN	SE	YES	2A
629	ARTERIAL	YES		NONE	SIDE	6/4/2020	GWW	MAIN	GOWEN	NE	YES	2A
630	ARTERIAL			NONE	MAIN	6/4/2020	GWW	MAIN	GOWEN	NE	YES	1A
631	ARTERIAL			NONE	MAIN	6/4/2020	GWW	MAIN	GOWEN	SE	YES	1A
632	LOCAL			NONE	SIDE	6/4/2020	FULLER	SIDE	GWW	NW	YES	2B
633	LOCAL			NONE	SIDE	6/4/2020	FULLER	SIDE	GWW	SW	YES	2B
634	LOCAL			HIGH	SIDE	8/10/2016	FULLER	MAIN	BAKER	NE	YES	OTHER
635	LOCAL			HIGH	SIDE	8/10/2016	FULLER	MAIN	BAKER	NW	YES	OTHER
636	LOCAL			HIGH	SIDE	8/10/2016	FRANKLIN	MAIN	BAKER	SE	YES	OTHER
637	LOCAL			HIGH	SIDE	8/10/2016	FRANKLIN	MAIN	BAKER	SW	YES	OTHER
638	LOCAL	YES		HIGH *		8/10/2016	FRANKLIN	MAIN	MIDBLOCK	N	NO	NONE
639	LOCAL	YES		HIGH *		8/10/2016	FRANKLIN	MAIN	MIDBLOCK	S	NO	NONE
640	LOCAL			HIGH	SIDE	8/10/2016	FRANKLIN	SIDE	SHASTA	NE	YES	OTHER
641	LOCAL			HIGH	SIDE	8/10/2016	FRANKLIN	SIDE	SHASTA	SE	YES	OTHER
642	LOCAL	YES		HIGH *		8/10/2016	COAST	MAIN	SHASTA	NW	NO	NONE
643	LOCAL	YES		HIGH *		8/10/2016	COAST	MAIN	SHASTA	NE	NO	NONE
645	LOCAL	YES		HIGH	MAIN	8/10/2016	RAINIER	MAIN	COAST	NW	YES	2A
646	LOCAL	YES		HIGH *		8/10/2016	RAINIER	MAIN	MID BLOCK	NE	NO	NONE
647	LOCAL	YES		HIGH *		8/10/2016	COAST	SIDE	CASCADE	NW	NO	NONE
648	LOCAL	YES		HIGH *		8/10/2016	COAST	SIDE	CASCADE	NE	NO	NONE
649	LOCAL	YES		HIGH *		8/10/2016	COAST	SIDE	CASCADE	SE	NO	NONE
651	LOCAL			HIGH *		8/10/2016	CASCADE	MAIN	FULLER	NW	NO	NONE

Recnum	Functional_Class	School_Walk_Route	Government_Facilities	Severity	Main_Ramp_Side_Ramp	InvDate	StreetName	Main_Side_Street	Cross_Street	Corner	Ramp	Ramp_Type
652	LOCAL			HIGH *		8/10/2016	CASCADE	MAIN	FULLER	SW	NO	NONE
653	LOCAL			HIGH *		8/10/2016	CASCADE	MAIN	CASCADE CT	NW	NO	NONE
654	LOCAL			HIGH *		8/10/2016	CASCADE	MAIN	CASCADE CT	SW	NO	NONE
655	LOCAL			HIGH *		8/10/2016	CASCADE	MAIN	CLEARVIEW	NW	NO	NONE
656	LOCAL			HIGH *		8/10/2016	CASCADE	MAIN	CLEARVIEW	SW	NO	NONE
657	COLLECTOR			NONE	SIDE	8/24/2018	SAINT	SIDE	CASCADE	SE	YES	2A
658	COLLECTOR			NONE	SIDE	8/24/2018	SAINT	MAIN	CASCADE	SW	YES	2A
659	COLLECTOR			NONE	SIDE	8/24/2018	SAINT	MAIN	SHASTA	SW	YES	2A
660	COLLECTOR			NONE	SIDE	8/24/2018	SAINT	MAIN	SHASTA	SE	YES	2A
661	LOCAL			HIGH *		8/10/2016	SHASTA	MAIN	HOLLY	NE	NO	NONE
662	LOCAL			HIGH *		8/10/2016	SHASTA	MAIN	HOLLY	SE	NO	NONE
663	LOCAL	YES		HIGH *		8/10/2016	HOLLY	MAIN	MIDBLOCK	S	NO	NONE
664	LOCAL	YES		HIGH *		8/10/2016	HOLLY	MAIN	MIDBLOCK	N	NO	NONE
671	LOCAL			HIGH *		7/29/2016	HOWELL	SIDE	NEWCOMER	NW	NO	NONE
672	LOCAL			HIGH *		7/29/2016	HOWELL	SIDE	NEWCOMER	SW	NO	NONE
673	LOCAL			HIGH *		7/29/2016	HOWELL	SIDE	NEWCOMER	SE	NO	NONE
674	LOCAL			HIGH *		7/29/2016	HOWELL	SIDE	NEWCOMER	NE	NO	NONE
675	COLLECTOR	YES		HIGH	MAIN	7/29/2016	DAVISON	SIDE	NEWCOMER	NW	YES	OTHER
676	COLLECTOR			HIGH *		7/29/2016	DAVISON	SIDE	NEWCOMER	SW	NO	NONE
677	COLLECTOR	YES		HIGH *		8/2/2016	DAVISON	MAIN	MCMURRAY	NW	NO	NONE
678	COLLECTOR	YES		HIGH *		8/2/2016	DAVISON	MAIN	MCMURRAY	SW	NO	NONE
679	LOCAL	YES		LOW	SIDE	8/2/2016	DAVISON	MAIN	HUNT	SE	YES	2A
680	COLLECTOR	YES		HIGH	SIDE	8/2/2016	DAVISON	MAIN	HUNT	NE	YES	2A
681	LOCAL	YES		HIGH *		8/2/2016	DAVISON	MAIN	WHITTEN	NW	NO	NONE
682	LOCAL			HIGH *		8/2/2016	HOWELL	MAIN	WHITTEN	NE	NO	NONE
683	LOCAL			HIGH *		8/2/2016	HOWELL	MAIN	WHITTEN	SE	NO	NONE
684	LOCAL			HIGH *		8/2/2016	WHITTEN	MAIN	HORN	SW	NO	NONE
685	LOCAL			HIGH *		8/2/2016	WHITTEN	MAIN	HORN	SE	NO	NONE
686	LOCAL	YES		HIGH *		8/2/2016	DAVISON	MAIN	WHITTEN	SW	NO	NONE
687	LOCAL	YES		HIGH *		8/2/2016	DAVISON	SIDE	WORDROP	NW	NO	NONE
688	LOCAL	YES		HIGH *		8/2/2016	DAVISON	SIDE	WORDROP	SW	NO	NONE
689	LOCAL	YES		HIGH *		8/2/2016	DAVISON	SIDE	WORDROP	SE	NO	NONE
690	LOCAL	YES		HIGH *		8/2/2016	DAVISON	SIDE	WORDROP	NE	NO	NONE
691	LOCAL	YES		HIGH *		8/2/2016	DAVISON	MAIN	WALDRON	NW	NO	NONE
692	LOCAL	YES		HIGH *		8/2/2016	DAVISON	MAIN	WALDRON	SW	NO	NONE
693	LOCAL	YES		NONE	SIDE	1/9/2020	DAVISON	SIDE	GWV	NE	YES	2B
694	LOCAL	YES		NONE	SIDE	1/9/2020	DAVISON	SIDE	GWV	SE	YES	2B
695	ARTERIAL	YES		NONE	SIDE	1/9/2020	GWV	MAIN	WALDRON	SE	YES	2A
696	LOCAL	YES		NONE	SIDE	1/9/2020	WALDRON	SIDE	GWV	NE	YES	2B
697	LOCAL			HIGH *		8/2/2016	WALDRON	MAIN	HORN	NE	NO	NONE
698	LOCAL			HIGH *		8/2/2016	WALDRON	MAIN	HORN	NW	NO	NONE
699	LOCAL			HIGH *		8/2/2016	HORN	MAIN	WORDROP	SE	NO	NONE
700	LOCAL			HIGH *		8/2/2016	HORN	MAIN	WORDROP	NE	NO	NONE
701	LOCAL			HIGH *		8/2/2016	HORN	MAIN	WORDROP	NW	NO	NONE
702	LOCAL			HIGH *		8/2/2016	HORN	MAIN	WORDROP	SW	NO	NONE
703	LOCAL			HIGH *		8/2/2016	HOWELL	SIDE	WORDROP	NW	NO	NONE
704	LOCAL			HIGH *		8/2/2016	HOWELL	SIDE	WORDROP	SW	NO	NONE
705	LOCAL			HIGH *		8/2/2016	HOWELL	SIDE	WORDROP	SE	NO	NONE
706	LOCAL			HIGH *		8/2/2016	HOWELL	SIDE	WORDROP	NE	NO	NONE
707	LOCAL	YES		NONE	SIDE	1/9/2020	HOWELL	SIDE	GWV	NE	YES	2B
708	ARTERIAL	YES		NONE	SIDE	1/9/2020	GWV	MAIN	HOWELL	SE	YES	2A
709	LOCAL	YES		NONE	SIDE	1/9/2020	WORDROP	SIDE	GWV	SE	YES	2B
710	ARTERIAL	YES		NONE	SIDE	1/9/2020	GWV	MAIN	WORDROP	NE	YES	2A
712	LOCAL			HIGH *		8/2/2016	HOXIE	SIDE	WORDROP	NE	NO	NONE
713	COLLECTOR			HIGH *		8/2/2016	MCMURRAY	SIDE	HOXIE	SE	NO	NONE
714	COLLECTOR			HIGH *		8/2/2016	MCMURRAY	SIDE	HOXIE	SW	NO	NONE
715	COLLECTOR			HIGH	MAIN	8/2/2016	MCMURRAY	MAIN	HOXIE	NW	YES	1A
716	COLLECTOR			HIGH *		8/2/2016	MCMURRAY	SIDE	HOXIE	NE	NO	NONE
718	LOCAL			HIGH	MAIN	8/2/2016	HOXIE	SIDE	NEWCOMER	SW	YES	2A
719	LOCAL			HIGH *		7/29/2016	HOWELL	MAIN	HODGES	NE	NO	NONE
720	LOCAL			HIGH *		7/29/2016	HOWELL	MAIN	HODGES	SE	NO	NONE
721	LOCAL			HIGH *		7/29/2016	HOWELL	MAIN	HODGES	NE	NO	NONE
722	LOCAL			HIGH *		7/29/2016	HOWELL	MAIN	HODGES	SE	NO	NONE
723	LOCAL			HIGH *		7/29/2016	HOWELL	MAIN	WILLIS	NE	NO	NONE
724	LOCAL			HIGH *		7/29/2016	HOWELL	MAIN	WILLIS	SE	NO	NONE
725	ARTERIAL	YES		NONE	MAIN	8/19/2016	GWV	MAIN	MCMURRAY	NE	YES	1A
726	ARTERIAL	YES		MEDIUM	MAIN	8/19/2016	GWV	MAIN	MCMURRAY	NW	YES	1A
727	ARTERIAL	YES		NONE	MAIN	8/19/2016	GWV	MAIN	MCMURRAY	SW	YES	1A
728	ARTERIAL	YES		MEDIUM	MAIN	8/19/2016	GWV	MAIN	MCMURRAY	SE	YES	1A
729	LOCAL			NONE	SIDE	1/9/2020	NEWCOMER	SIDE	GWV	NE	YES	2B
730	LOCAL			NONE	SIDE	1/9/2020	NEWCOMER	SIDE	GWV	SE	YES	2B
731	LOCAL			HIGH	SIDE	8/2/2016	HOXIE	SIDE	NEWCOMER	NW	YES	OTHER
732	LOCAL			HIGH	SIDE	8/2/2016	HOXIE	SIDE	NEWCOMER	NE	YES	OTHER
733	LOCAL	YES		HIGH	MAIN	7/1/2016	ROCKWOOD	SIDE	ADAIR	SW	YES	1A
734	LOCAL	YES		HIGH	MAIN	7/1/2016	ROCKWOOD	SIDE	ADAIR	SE	YES	2A
735	LOCAL	YES		HIGH	MAIN	7/1/2016	ROCKWOOD	SIDE	ADAIR	NW	YES	1A
736	LOCAL			HIGH	SIDE	7/1/2016	ROCKWOOD	MAIN	HERITAGE HILLS	SE	YES	2A
737	LOCAL			HIGH *		7/1/2016	ROCKWOOD	MAIN	HERITAGE HILLS	SW	NO	NONE
738	LOCAL	YES		HIGH	MAIN	7/1/2016	ROCKWOOD	SIDE	ADAIR	NE	YES	OTHER
739	LOCAL	YES		HIGH	MAIN	7/1/2016	ROCKWOOD	SIDE	ADAIR	SE	YES	OTHER

Recnum	Functional Class	School_Walk Route	Government Facilities	Severity	Main_Ramp Side_Ramp	InvDate	StreetName	Main_Side Street	Cross_Street	Corner	Ramp	Ramp_Type
740	LOCAL	YES		HIGH	MAIN	7/1/2016	ROCKWOOD	SIDE	ADAIR	SW	YES	OTHER
741	LOCAL	YES		HIGH	MAIN	7/1/2016	ROCKWOOD	SIDE	ADAIR	NW	YES	1A
742	LOCAL			HIGH	SIDE	6/30/2016	ROCKWOOD	SIDE	EDGEWOOD	SE	YES	OTHER
743	LOCAL			HIGH	SIDE	6/30/2016	ROCKWOOD	SIDE	EDGEWOOD	SW	YES	OTHER
744	LOCAL			HIGH	SIDE	7/1/2016	ADAIR	SIDE	ALLENWHITE	NE	YES	2A
745	LOCAL			HIGH	SIDE	7/1/2016	ADAIR	SIDE	ALLENWHITE	SW	YES	2A
746	LOCAL			HIGH	MAIN	7/1/2016	ALLENWHITE	MAIN	HERITAGE HILLS	NW	YES	2A
747	LOCAL			HIGH	MAIN	7/1/2016	ALLENWHITE	MAIN	HERITAGE HILLS	NE	YES	1A
748	LOCAL			HIGH	MAIN	7/1/2016	ALLENWHITE	MAIN	HERITAGE HILLS	SE	YES	2A
749	LOCAL			HIGH	MAIN	7/1/2016	ALLENWHITE	MAIN	HERITAGE HILLS	SW	YES	2A
750	LOCAL			HIGH	MAIN	7/5/2016	ALLENWHITE	MAIN	SUNDANCE	NW	YES	2A
751	LOCAL			HIGH	MAIN	7/5/2016	ALLENWHITE	MAIN	SUNDANCE	NE	YES	2A
752	LOCAL			HIGH	MAIN	7/5/2016	ALLENWHITE	MAIN	SUNDANCE	SE	YES	2A
753	LOCAL			HIGH	MAIN	7/5/2016	ALLENWHITE	MAIN	SUNDANCE	SW	YES	2A
754	LOCAL			HIGH	SIDE	7/5/2016	ALLENWHITE	MAIN	STONE HAVEN	NW	YES	1A
755	LOCAL			HIGH	SIDE	7/5/2016	ALLENWHITE	MAIN	STONE HAVEN	SW	YES	1A
756	LOCAL			HIGH	MAIN	7/5/2016	ALLENWHITE	MAIN	HERITAGE HILLS	NW	YES	1A
757	LOCAL			HIGH	MAIN	7/5/2016	ALLENWHITE	MAIN	HERITAGE HILLS	NE	YES	2A
758	LOCAL			HIGH	MAIN	7/5/2016	ALLENWHITE	MAIN	HERITAGE HILLS	SE	YES	2A
759	LOCAL			HIGH	MAIN	7/5/2016	ALLENWHITE	MAIN	HERITAGE HILLS	SW	YES	2A
760	LOCAL			MEDIUM	MAIN	7/5/2016	HERITAGE HILLS	MAIN	SUNDANCE	SE	YES	2A
761	LOCAL			HIGH	MAIN	7/5/2016	HERITAGE HILLS	MAIN	SUNDANCE	SW	YES	2A
762	LOCAL			HIGH	MAIN	7/5/2016	HERITAGE HILLS	MAIN	SUNDANCE	NW	YES	2A
763	LOCAL			LOW	SIDE	7/5/2016	SUNDANCE	MAIN	SUNDANCE	NW	YES	2A
764	LOCAL			HIGH	SIDE	7/5/2016	SUNDANCE	MAIN	SUNDANCE	SW	YES	2A
765	LOCAL			HIGH	MAIN	7/1/2016	ROCKWOOD	MAIN	RIVERWOOD	NW	YES	2A
766	LOCAL			HIGH	MAIN	7/1/2016	ROCKWOOD	MAIN	RIVERWOOD	SW	YES	2A
767	LOCAL			HIGH	MAIN	7/1/2016	ROCKWOOD	MAIN	RIVERWOOD	SE	YES	2A
768	LOCAL			MEDIUM	MAIN	7/1/2016	ROCKWOOD	MAIN	RIVERWOOD	NE	YES	2A
769	LOCAL			NONE	SIDE	6/4/2020	HOLLY	SIDE	GWW	SW	YES	2B
770	LOCAL			NONE	SIDE	6/4/2020	HOLLY	SIDE	GWW	NW	YES	2B
771	LOCAL	YES		HIGH *		8/10/2016	FULLER	MAIN	MIDBLOCK	N	NO	NONE
772	LOCAL	YES		NONE	MAIN	8/10/2016	FULLER	MAIN	MIDBLOCK	S	YES	2A
774	LOCAL	YES		LOW	MAIN	5/8/2020	COAST	MAIN	BLUE	SE	YES	2A
775	LOCAL	YES		NONE	MAIN	8/10/2016	COAST	SIDE	NEWCOMER	NE	YES	2A
776	LOCAL	YES		LOW	MAIN	8/10/2016	COAST	SIDE	NEWCOMER	NW	YES	2A
779	LOCAL			MEDIUM	MAIN	5/8/2020	NEWCOMER	MAIN	FULLER	SE	YES	2A
780	LOCAL			MEDIUM	MAIN	5/8/2020	NEWCOMER	MAIN	FULLER	NE	YES	2A
781	LOCAL			MEDIUM	SIDE	5/8/2020	CRESTVIEW	SIDE	NEWCOMER	SE	YES	2B
782	LOCAL			LOW	SIDE	5/8/2020	CRESTVIEW	SIDE	NEWCOMER	NE	YES	2B
783	COLLECTOR			NONE	SIDE	8/24/2018	SAINT	MAIN	CRESTVIEW	SE	YES	2A
784	COLLECTOR			NONE	SIDE	8/24/2018	SAINT	MAIN	CRESTVIEW	SW	YES	2A
785	COLLECTOR			LOW	SIDE	8/24/2018	SAINT	MAIN	CLEARVIEW	SW	YES	2A
786	COLLECTOR			NONE	SIDE	8/24/2018	SAINT	MAIN	CLEARVIEW	SE	YES	2A
787	COLLECTOR	YES		HIGH *		8/10/2016	CATSKILL	MAIN	NEWCOMER	S	NO	NONE
789	COLLECTOR	YES		HIGH *		8/10/2016	CATSKILL	MAIN	NEWCOMER	N	NO	NONE
790	COLLECTOR	YES		MEDIUM	MAIN	8/10/2016	CATSKILL	MAIN	NEWCOMER	SE	YES	2A
791	COLLECTOR	YES		HIGH *		8/10/2016	CATSKILL	MAIN	BLUE	S	NO	NONE
792	COLLECTOR	YES		NONE	MAIN	10/28/2016	CATSKILL	MAIN	BLUE	E	YES	2A
793	COLLECTOR	YES		NONE	MAIN	10/28/2016	CATSKILL	MAIN	BLUE	N	YES	2A
795	COLLECTOR	YES		HIGH *		8/10/2016	CATSKILL	MAIN	CASCADE	S	NO	NONE
796	COLLECTOR	YES		HIGH *		8/10/2016	CATSKILL	MAIN	CASCADE	E	NO	NONE
797	COLLECTOR	YES		HIGH *		8/10/2016	CATSKILL	MAIN	CASCADE	N	NO	NONE
799	LOCAL			HIGH *		8/10/2016	CASCADE	SIDE	BLUE	NW	NO	NONE
800	LOCAL			HIGH *		8/10/2016	CASCADE	SIDE	BLUE	NE	NO	NONE
801	COLLECTOR	YES		NONE	MAIN	7/12/2021	CATSKILL	MAIN	RAINIER	NE	YES	2A
803	ARTERIAL			MEDIUM	SIDE	8/1/2018	JADWIN	MAIN	COAST	NE	YES	1A
804	ARTERIAL			MEDIUM	SIDE	8/1/2018	JADWIN	MAIN	COAST	SE	YES	1A
805	ARTERIAL	YES		HIGH	MAIN	8/1/2018	JADWIN	MAIN	CATSKILL	SE	YES	1A
806	ARTERIAL	YES		HIGH	MAIN	8/1/2018	JADWIN	MAIN	CATSKILL	NE	YES	1A
807	LOCAL	YES		HIGH	MAIN	7/1/2016	ROCKWOOD	SIDE	ADAIR	NE	YES	1A
808	LOCAL			HIGH	MAIN	6/30/2016	RIVERWOOD	MAIN	HILLWOOD	SW	YES	OTHER
809	COLLECTOR			HIGH	MAIN	6/30/2016	RIVERWOOD	MAIN	HILLWOOD	SE	YES	OTHER
810	COLLECTOR			MEDIUM	MAIN	6/30/2016	RIVERWOOD	MAIN	HILLWOOD	NE	YES	2A
811	COLLECTOR			MEDIUM	MAIN	6/30/2016	RIVERWOOD	MAIN	HILLWOOD	NW	YES	2A
813	COLLECTOR	YES		HIGH	MAIN	6/23/2016	ENGLEWOOD	MAIN	EDGEWOOD	SW	YES	OTHER
814	LOCAL			HIGH	MAIN	6/30/2016	HILLS WEST	MAIN	EDGEWOOD	SW	YES	OTHER
815	LOCAL			HIGH	MAIN	6/30/2016	EDGEWOOD	SIDE	HILLS WEST	SE	YES	OTHER
816	LOCAL			HIGH	MAIN	6/30/2016	HILLS WEST	MAIN	EDGEWOOD	NE	YES	OTHER
817	LOCAL			HIGH	MAIN	6/30/2016	HILLS WEST	MAIN	EDGEWOOD	NW	YES	OTHER
818	LOCAL			HIGH	SIDE	6/30/2016	HILLS WEST	MAIN	LAURELWOOD	SE	YES	OTHER
819	LOCAL			HIGH	SIDE	6/30/2016	HILLS WEST	MAIN	LAURELWOOD	NE	YES	OTHER
820	LOCAL			HIGH	SIDE	6/30/2016	HILLS WEST	MAIN	KNOLLWOOD	SW	YES	OTHER
821	LOCAL			HIGH	SIDE	6/30/2016	HILLS WEST	MAIN	KNOLLWOOD	SE	YES	OTHER
822	COLLECTOR	YES		HIGH	MAIN	6/23/2016	ENGLEWOOD	MAIN	HILLS WEST	SW	YES	OTHER
823	COLLECTOR	YES		HIGH	MAIN	6/23/2016	ENGLEWOOD	MAIN	HILLS WEST	SE	YES	OTHER
824	COLLECTOR	YES		HIGH	MAIN	6/23/2016	ENGLEWOOD	MAIN	HILLS WEST	NE	YES	1A
825	COLLECTOR	YES		HIGH	MAIN	6/23/2016	ENGLEWOOD	MAIN	HILLS WEST	NW	YES	OTHER
826	COLLECTOR			HIGH *		6/23/2016	HILLS WEST	SIDE	HAZELWOOD	SW	NO	NONE
827	COLLECTOR			HIGH	MAIN	6/23/2016	CANYON	MAIN	HAZELWOOD	SE	YES	2A

Recnum	Functional Class	School_Walk Route	Government Facilities	Severity	Main_Ramp_Side_Ramp	InvDate	StreetName	Main_Side Street	Cross_Street	Corner	Ramp	Ramp_Type
828	COLLECTOR			HIGH	MAIN	6/23/2016	CANYON	MAIN	WINDWOOD	NE	YES	2A
829	COLLECTOR			HIGH	SIDE	6/23/2016	HILLS WEST	MAIN	WINDWOOD	NW	YES	2A
830	LOCAL	YES		HIGH	MAIN	6/28/2016	HAZELWOOD	SIDE	OXFORD	NE	YES	2A
831	LOCAL	YES		NONE	MAIN	6/28/2016	OXFORD	MAIN	HAZELWOOD	NW	YES	2A
832	LOCAL	YES		MEDIUM	MAIN	6/28/2016	OXFORD	MAIN	HAZELWOOD	SW	YES	2A
833	LOCAL	YES		HIGH	MAIN	6/28/2016	OXFORD	MAIN	HAZELWOOD	SE	YES	2A
834	LOCAL			NONE	SIDE	6/28/2016	OREGON	SIDE	HAZELWOOD	NW	YES	2A
835	LOCAL			NONE	SIDE	6/28/2016	OREGON	SIDE	HAZELWOOD	SW	YES	2A
836	LOCAL	YES		LOW	MAIN	6/28/2016	OREGON	SIDE	BAYWOOD	NE	YES	2A
837	LOCAL	YES		NONE	SIDE	6/28/2016	OREGON	SIDE	BAYWOOD	SE	YES	2A
838	LOCAL	YES		NONE	MAIN	6/28/2016	OREGON	SIDE	BAYWOOD	NW	YES	2A
839	LOCAL	YES		LOW	MAIN	6/28/2016	OGDEN	SIDE	BAYWOOD	SE	YES	2A
840	LOCAL	YES		NONE	SIDE	6/28/2016	OGDEN	SIDE	BAYWOOD	NE	YES	2A
841	LOCAL	YES		NONE	MAIN	6/28/2016	BAYWOOD	MAIN	OGDEN	SW	YES	2A
842	LOCAL			NONE	SIDE	6/28/2016	OGDEN	SIDE	HAZELWOOD	SW	YES	2A
843	LOCAL			NONE	SIDE	6/28/2016	OGDEN	SIDE	HAZELWOOD	NW	YES	2A
844	LOCAL			NONE	SIDE	6/23/2016	OAKLAND	SIDE	HAZELWOOD	NW	YES	2A
845	LOCAL			LOW	SIDE	6/23/2016	OAKLAND	SIDE	HAZELWOOD	SW	YES	2A
846	LOCAL	YES		LOW	MAIN	6/28/2016	OAKLAND	MAIN	BOXWOOD	NE	YES	2A
847	LOCAL	YES		LOW	SIDE	6/28/2016	OAKLAND	MAIN	BOXWOOD	NW	YES	2A
849	LOCAL	YES		HIGH	MAIN	6/28/2016	OXFORD	MAIN	ALAMOSA	SW	YES	2A
850	LOCAL	YES		HIGH	SIDE	6/28/2016	OXFORD	MAIN	ALAMOSA	SE	YES	2A
851	LOCAL	YES		LOW	MAIN	6/28/2016	OXFORD	MAIN	ALAMOSA	NW	YES	2A
852	LOCAL	YES		NONE	SIDE	6/28/2016	OXFORD	MAIN	BAYWOOD	NW	YES	2A
853	LOCAL	YES		NONE	MAIN	6/28/2016	OXFORD	MAIN	BAYWOOD	NE	YES	2A
854	LOCAL	YES		LOW	MAIN	6/28/2016	OXFORD	MAIN	BAYWOOD	SE	YES	2A
855	LOCAL	YES		HIGH	SIDE	6/29/2016	ADAIR	MAIN	ADAIR CT	SE	YES	OTHER
856	LOCAL	YES		HIGH	SIDE	6/29/2016	ADAIR	MAIN	ADAIR CT	SW	YES	OTHER
857	LOCAL	YES		NONE	MAIN	6/29/2016	ADAIR	MAIN	OXFORD	S	YES	1A
858	LOCAL	YES		MEDIUM	MAIN	6/29/2016	OXFORD	MAIN	ADAIR	N	YES	2A
859	LOCAL	YES		HIGH	SIDE	6/29/2016	ADAIR	MAIN	HARTWOOD	SE	YES	OTHER
860	LOCAL	YES		HIGH	SIDE	6/29/2016	ADAIR	MAIN	HARTWOOD	SW	YES	1A
861	LOCAL			HIGH	SIDE	6/29/2016	HARTWOOD	SIDE	BROOKWOOD	NE	YES	2A
862	LOCAL			HIGH	SIDE	6/29/2016	HARTWOOD	SIDE	BROOKWOOD	SE	YES	2A
863	LOCAL			HIGH	SIDE	6/29/2016	HARTWOOD	SIDE	BROOKWOOD	NE	YES	1A
864	LOCAL			HIGH	SIDE	6/29/2016	BROOKWOOD	MAIN	HARTWOOD	SE	YES	2A
865	LOCAL			HIGH	SIDE	6/29/2016	ASHWOOD	SIDE	BROOKWOOD	SE	YES	1A
866	LOCAL			HIGH	SIDE	6/29/2016	ASHWOOD	SIDE	BROOKWOOD	NE	YES	1A
867	LOCAL	YES		HIGH	SIDE	6/29/2016	ADAIR	MAIN	ASHWOOD	NW	YES	OTHER
868	LOCAL	YES		HIGH	SIDE	6/29/2016	ADAIR	MAIN	ASHWOOD	SE	YES	1A
869	LOCAL			HIGH	SIDE	6/29/2016	BRENTWOOD	SIDE	ASHWOOD	NW	YES	1A
870	LOCAL			HIGH	SIDE	6/29/2016	BRENTWOOD	SIDE	ASHWOOD	NE	YES	1A
871	LOCAL			HIGH	SIDE	6/29/2016	RATHWOOD	SIDE	ASHWOOD	NW	YES	2A
872	COLLECTOR			NONE	MAIN	6/29/2016	ENGLEWOOD	MAIN	GLENWOOD	SE	YES	2A
873	COLLECTOR			NONE	MAIN	6/29/2016	ENGLEWOOD	MAIN	GLENWOOD	SW	YES	2A
874	COLLECTOR			LOW	MAIN	6/29/2016	ENGLEWOOD	MAIN	GLENWOOD	NW	YES	1A
875	COLLECTOR			NONE	MAIN	6/29/2016	ENGLEWOOD	MAIN	GLENWOOD	NE	YES	1A
876	COLLECTOR			HIGH	SIDE	6/29/2016	ENGLEWOOD	MAIN	BROOKWOOD	SE	YES	1A
877	COLLECTOR			HIGH	SIDE	6/29/2016	ENGLEWOOD	MAIN	BROOKWOOD	SW	YES	1A
878	COLLECTOR			HIGH	MAIN	6/29/2016	ENGLEWOOD	MAIN	BRENTWOOD	SW	YES	1A
879	COLLECTOR			HIGH	MAIN	6/29/2016	ENGLEWOOD	MAIN	BRENTWOOD	SE	YES	OTHER
880	COLLECTOR			HIGH	MAIN	6/29/2016	ENGLEWOOD	MAIN	BRENTWOOD	NE	YES	OTHER
881	COLLECTOR			HIGH	MAIN	6/29/2016	ENGLEWOOD	MAIN	BRENTWOOD	NW	YES	OTHER
882	COLLECTOR	YES		HIGH	MAIN	6/29/2016	ENGLEWOOD	MAIN	ADAIR	NW	YES	OTHER
883	COLLECTOR	YES		HIGH	MAIN	6/29/2016	ENGLEWOOD	MAIN	ADAIR	NE	YES	OTHER
884	COLLECTOR	YES		HIGH	MAIN	6/29/2016	ENGLEWOOD	MAIN	ADAIR	SE	YES	OTHER
885	COLLECTOR	YES		HIGH	MAIN	6/29/2016	ENGLEWOOD	MAIN	ADAIR	SW	YES	OTHER
886	COLLECTOR			HIGH	SIDE	6/29/2016	ENGLEWOOD	MAIN	LLANDWOOD	NE	YES	OTHER
887	COLLECTOR			MEDIUM	SIDE	6/29/2016	ENGLEWOOD	MAIN	LLANDWOOD	NW	YES	2A
888	COLLECTOR	YES		HIGH	MAIN	6/29/2016	ENGLEWOOD	MAIN	BOXWOOD	SW	YES	OTHER
889	COLLECTOR	YES		HIGH *		6/29/2016	BOXWOOD	SIDE	ENGLEWOOD	NW	NO	NONE
890	COLLECTOR	YES		HIGH	MAIN	6/29/2016	ENGLEWOOD	MAIN	BOXWOOD	NE	YES	OTHER
891	COLLECTOR	YES		HIGH	MAIN	6/29/2016	ENGLEWOOD	MAIN	BOXWOOD	SE	YES	OTHER
892	COLLECTOR	YES		HIGH	SIDE	6/23/2016	ENGLEWOOD	MAIN	PINIONWOOD	NW	YES	OTHER
893	COLLECTOR	YES		HIGH	SIDE	6/23/2016	ENGLEWOOD	MAIN	PINIONWOOD	SW	YES	OTHER
894	COLLECTOR	YES		HIGH	MAIN	6/23/2016	ENGLEWOOD	MAIN	EDGEWOOD	SE	YES	OTHER
895	COLLECTOR	YES		HIGH	MAIN	6/23/2016	ENGLEWOOD	MAIN	EDGEWOOD	NE	YES	OTHER
896	COLLECTOR	YES		HIGH	MAIN	6/23/2016	ENGLEWOOD	MAIN	EDGEWOOD	NW	YES	OTHER
897	COLLECTOR			HIGH	SIDE	6/30/2016	RIVERWOOD	MAIN	RIVERWOOD	SE	YES	OTHER
898	COLLECTOR			HIGH	SIDE	6/30/2016	RIVERWOOD	MAIN	RIVERWOOD	SW	YES	OTHER
899	COLLECTOR			HIGH	SIDE	6/30/2016	RIVERWOOD	MAIN	HILLS WEST	SE	YES	OTHER
900	COLLECTOR			HIGH	SIDE	6/30/2016	RIVERWOOD	MAIN	HILLS WEST	SW	YES	OTHER
902	COLLECTOR			HIGH	SIDE	6/30/2016	RIVERWOOD	MAIN	EDGEWOOD	SE	YES	2A
903	COLLECTOR			HIGH	SIDE	6/29/2016	ENGLEWOOD	MAIN	RATHWOOD	SE	YES	1A
904	COLLECTOR			HIGH	SIDE	6/29/2016	ENGLEWOOD	MAIN	RATHWOOD	SW	YES	1A
905	LOCAL	YES		HIGH	SIDE	6/29/2016	ADAIR	MAIN	WILDWOOD	SE	YES	OTHER
906	LOCAL	YES		HIGH	SIDE	6/29/2016	ADAIR	MAIN	WILDWOOD	NE	YES	OTHER
907	LOCAL	YES		HIGH	SIDE	6/29/2016	ADAIR	MAIN	KENTWOOD	SE	YES	OTHER
908	LOCAL	YES		HIGH	SIDE	6/29/2016	ADAIR	MAIN	KENTWOOD	NE	YES	1A
909	LOCAL	YES		HIGH	MAIN	7/1/2016	ADAIR	MAIN	KRANICHWOOD	SE	YES	1A

Recnum	Functional Class	School_Walk Route	Government Facilities	Severity	Main_Ramp Side_Ramp	InvDate	StreetName	Main_Side Street	Cross_Street	Corner	Ramp	Ramp_Type
910	LOCAL	YES		HIGH	MAIN	7/1/2016	ADAIR	MAIN	KRANICHWOOD	NE	YES	2A
911	LOCAL	YES		HIGH	MAIN	7/1/2016	ADAIR	MAIN	KRANICHWOOD	NW	YES	2A
912	LOCAL	YES		HIGH	MAIN	7/1/2016	ADAIR	MAIN	KRANICHWOOD	SW	YES	1A
913	LOCAL			HIGH	SIDE	7/1/2016	KRANICHWOOD	MAIN	KRANICHWOOD	SW	YES	OTHER
914	LOCAL			HIGH	SIDE	7/1/2016	KRANICHWOOD	MAIN	KRANICHWOOD	SE	YES	1A
915	LOCAL			HIGH	SIDE	7/1/2016	KRANICHWOOD	SIDE	LLANDWOOD	SW	YES	1A
916	LOCAL			HIGH	SIDE	7/1/2016	KRANICHWOOD	SIDE	LLANDWOOD	NW	YES	1A
917	LOCAL			HIGH	SIDE	7/1/2016	LLANDWOOD	MAIN	LLANDWOOD CT	NW	YES	1A
918	LOCAL			HIGH	SIDE	7/1/2016	LLANDWOOD	MAIN	LLANDWOOD CT	SW	YES	1A
919	LOCAL			HIGH	SIDE	6/23/2016	EDGEWOOD	MAIN	VIEWMOOR	SE	YES	2A
920	LOCAL			HIGH	SIDE	6/23/2016	EDGEWOOD	MAIN	VIEWMOOR	SW	YES	2A
921	LOCAL			HIGH	SIDE	6/23/2016	EDGEWOOD	MAIN	VIEWMONT	SW	YES	2A
922	LOCAL			HIGH	SIDE	6/23/2016	EDGEWOOD	MAIN	VIEWMONT	SE	YES	2A
923	LOCAL			HIGH	MAIN	6/23/2016	EDGEWOOD	SIDE	OXFORD	SW	YES	1A
924	LOCAL	YES		HIGH	SIDE	6/23/2016	OXFORD	MAIN	WINDWOOD	NW	YES	1A
925	LOCAL	YES		HIGH	SIDE	6/23/2016	OXFORD	MAIN	WINDWOOD	SW	YES	1A
926	COLLECTOR			HIGH	SIDE	6/23/2016	CANYON	MAIN	ODESSA	SE	YES	2A
927	COLLECTOR			HIGH	SIDE	6/23/2016	CANYON	MAIN	ODESSA	NE	YES	2A
928	LOCAL	YES		HIGH	SIDE	6/23/2016	ODESSA	SIDE	OXFORD	NW	YES	2A
929	LOCAL	YES		HIGH	SIDE	6/23/2016	ODESSA	SIDE	OXFORD	SE	YES	2A
930	LOCAL	YES		HIGH	SIDE	6/28/2016	OXFORD	MAIN	ONTARIO	NW	YES	2A
931	LOCAL	YES		HIGH	SIDE	6/28/2016	OXFORD	MAIN	ONTARIO	SW	YES	2A
932	LOCAL	YES		HIGH	SIDE	6/28/2016	OXFORD	MAIN	OTTAWA	NW	YES	2A
933	LOCAL	YES		HIGH	SIDE	6/28/2016	OXFORD	MAIN	OTTAWA	SW	YES	2A
934	COLLECTOR	YES		LOW	MAIN	7/5/2016	MOUNTAIN VIEW	MAIN	ALAMOSA	NW	YES	2A
935	COLLECTOR	YES		NONE	MAIN	7/5/2016	MOUNTAIN VIEW	MAIN	ALAMOSA	NE	YES	2A
936	COLLECTOR	YES		MEDIUM	MAIN	7/5/2016	MOUNTAIN VIEW	MAIN	ALAMOSA	SE	YES	2A
937	COLLECTOR	YES		NONE	MAIN	7/5/2016	MOUNTAIN VIEW	MAIN	ALAMOSA	SW	YES	2A
938	LOCAL			HIGH	SIDE	7/6/2016	ALAMOSA	MAIN	CALLE DEL SOL	NW	YES	1A
939	LOCAL			HIGH	SIDE	7/6/2016	ALAMOSA	MAIN	CALLE DEL SOL	SW	YES	1A
940	LOCAL			HIGH	MAIN	7/6/2016	ARROYO	SIDE	ALAMOSA	N	YES	1A
941	LOCAL			HIGH	SIDE	7/6/2016	ARROYO	MAIN	ALOE	NE	YES	1A
942	LOCAL			HIGH	SIDE	7/6/2016	ARROYO	MAIN	ALOE	NW	YES	1A
943	COLLECTOR	YES		HIGH	SIDE	7/6/2016	ELEMENTARY	MAIN	ARROYO	NE	YES	1A
944	COLLECTOR	YES		HIGH	SIDE	7/6/2016	ELEMENTARY	MAIN	ARROYO	S	YES	1A
945	COLLECTOR	YES		HIGH	SIDE	7/6/2016	ELEMENTARY	MAIN	CALLE DEL SOL	SW	YES	1A
946	COLLECTOR	YES		HIGH	SIDE	7/6/2016	ELEMENTARY	MAIN	CALLE DEL SOL	NE	YES	1A
947	COLLECTOR	YES		NONE	SIDE	7/6/2016	ELEMENTARY	SIDE	MOUNTAIN VIEW	SE	YES	2A
948	COLLECTOR	YES		NONE	MAIN	7/6/2016	ELEMENTARY	SIDE	MOUNTAIN VIEW	SW	YES	1A
949	LOCAL			NONE	SIDE	7/6/2016	SAGEWOOD LP	MAIN	WOLVERINE	NW	YES	2A
950	LOCAL			NONE	MAIN	7/6/2016	SAGEWOOD LP	MAIN	WOLVERINE	SW	YES	2A
951	LOCAL			NONE	MAIN	7/6/2016	SAGEWOOD LP	MAIN	WOLVERINE	SE	YES	2A
952	LOCAL			NONE	SIDE	7/6/2016	SAGEWOOD LP	MAIN	SAGEWOOD LP	SW	YES	2A
953	LOCAL			NONE	SIDE	7/6/2016	SAGEWOOD LP	MAIN	SAGEWOOD LP	SE	YES	2A
954	LOCAL			NONE	SIDE	7/6/2016	SAGEWOOD	MAIN	SAGEWOOD LP	SE	YES	2A
955	LOCAL			NONE	SIDE	7/6/2016	SAGEWOOD	MAIN	SAGEWOOD LP	SW	YES	2A
956	LOCAL			HIGH	MAIN	7/6/2016	SAGEWOOD	MAIN	DELL CAMBRE	W	YES	1A
957	LOCAL			HIGH	MAIN	7/6/2016	SAGEWOOD	MAIN	DEL CAMBRE	N	YES	1A
958	LOCAL			HIGH	MAIN	7/6/2016	SAGEWOOD	MAIN	DEL CAMBRE	E	YES	1A
959	LOCAL			HIGH	MAIN	7/6/2016	SAGEWOOD	MAIN	DEL CAMBRE	S	YES	1A
960	LOCAL			HIGH	SIDE	7/6/2016	SAGEWOOD	MAIN	SARATOGA	N	YES	2A
961	LOCAL			HIGH	SIDE	7/6/2016	SAGEWOOD	MAIN	SARATOGA	E	YES	2A
962	LOCAL			HIGH	SIDE	7/6/2016	SAGEWOOD	MAIN	DEL CAMBRE	SW	YES	1A
963	LOCAL			HIGH	SIDE	7/6/2016	SAGEWOOD	MAIN	DEL CAMBRE	SE	YES	1A
964	LOCAL			HIGH	MAIN	7/6/2016	SAGEWOOD	MAIN	DARBY	SW	YES	1A
965	LOCAL			HIGH	MAIN	7/6/2016	SAGEWOOD	MAIN	DARBY	NW	YES	1A
966	LOCAL			HIGH	MAIN	7/6/2016	SAGEWOOD	MAIN	DARBY	NE	YES	1A
967	LOCAL			HIGH	MAIN	7/6/2016	SAGEWOOD	MAIN	DARBY	SE	YES	2A
968	COLLECTOR	YES		HIGH	MAIN	7/6/2016	ELEMENTARY	MAIN	SAGEWOOD	SE	YES	1A
969	COLLECTOR	YES		HIGH	MAIN	7/6/2016	ELEMENTARY	MAIN	SAGEWOOD	NE	YES	1A
970	COLLECTOR	YES		HIGH	MAIN	7/6/2016	ELEMENTARY	MAIN	SAGEWOOD	NW	YES	1A
971	COLLECTOR	YES		HIGH	MAIN	7/6/2016	ELEMENTARY	MAIN	SAGEWOOD	SW	YES	1A
972	LOCAL			HIGH	SIDE	7/6/2016	SAGEWOOD	MAIN	CASTILLO	SW	YES	1A
973	LOCAL			HIGH	SIDE	7/6/2016	SAGEWOOD	MAIN	CASTILLO	SE	YES	1A
974	LOCAL			HIGH	MAIN	7/5/2016	SAGEWOOD	MAIN	MESA	SE	YES	1A
975	LOCAL			HIGH	MAIN	7/5/2016	SAGEWOOD	MAIN	MESA	NE	YES	1A
976	LOCAL			HIGH	MAIN	7/5/2016	SAGEWOOD	MAIN	MESA	NW	YES	1A
977	LOCAL			HIGH	MAIN	7/5/2016	SAGEWOOD	MAIN	MESA	SW	YES	1A
978	LOCAL			HIGH	SIDE	7/5/2016	MESA	MAIN	MESQUITE	SW	YES	1A
979	LOCAL			HIGH	SIDE	7/5/2016	MESA	MAIN	MESQUITE	SE	YES	1A
980	ARTERIAL	YES		HIGH	MAIN	7/14/2016	LESLIE	MAIN	MESA	SW	YES	OTHER
981	ARTERIAL	YES		HIGH	MAIN	7/14/2016	LESLIE	MAIN	MESA	NW	YES	OTHER
982	LOCAL			HIGH	SIDE	7/5/2016	MESA	MAIN	SUNTERRA	SW	YES	1A
983	LOCAL			HIGH	SIDE	7/5/2016	MESA	MAIN	SUNTERRA	NW	YES	1A
984	LOCAL			HIGH	SIDE	7/5/2016	MESA	MAIN	SAGEWOOD	SE	YES	1A
985	LOCAL			HIGH	SIDE	7/5/2016	MESA	MAIN	SAGEWOOD	NE	YES	1A
986	COLLECTOR	YES		NONE	MAIN	7/5/2016	MOUNTAIN VIEW	MAIN	MESA	SE	YES	2A
987	COLLECTOR	YES		NONE	MAIN	7/5/2016	MOUNTAIN VIEW	MAIN	DE PALMA	NE	YES	2A
988	COLLECTOR	YES		NONE	MAIN	7/5/2016	MOUNTAIN VIEW	MAIN	DE PALMA	NW	YES	2A
989	COLLECTOR	YES		NONE	MAIN	7/5/2016	MOUNTAIN VIEW	MAIN	MESA	SW	YES	2A

Recnum	Functional Class	School_Walk Route	Government Facilities	Severity	Main_Ramp Side_Ramp	InvDate	StreetName	Main_Side Street	Cross_Street	Corner	Ramp	Ramp_Type
990	ARTERIAL	YES		LOW	MAIN	8/3/2018	LESLIE	MAIN	MOUNTAIN VIEW	SW	YES	1A
991	ARTERIAL	YES		MEDIUM	MAIN	8/3/2018	LESLIE	MAIN	MOUNTAIN VIEW	NW	YES	1A
992	ARTERIAL	YES		NONE	MAIN	8/3/2018	LESLIE	MAIN	MOUNTAIN VIEW	NE	YES	1A
993	ARTERIAL	YES		NONE	MAIN	8/3/2018	LESLIE	MAIN	MOUNTAIN VIEW	SE	YES	1A
994	ARTERIAL	YES		HIGH	MAIN	7/14/2016	LESLIE	MAIN	TIMMERMAN	SE	YES	OTHER
995	ARTERIAL	YES		HIGH	MAIN	7/14/2016	LESLIE	MAIN	TIMMERMAN	NE	YES	1A
996	LOCAL			HIGH	SIDE	7/14/2016	TIMMERMAN	MAIN	BREMMER	SW	YES	1A
997	LOCAL			HIGH	SIDE	7/14/2016	TIMMERMAN	MAIN	BREMMER	SE	YES	1A
998	LOCAL			HIGH	SIDE	7/14/2016	TIMMERMAN	MAIN	LAMB	SW	YES	2A
999	LOCAL			HIGH	SIDE	7/14/2016	TIMMERMAN	MAIN	LAMB	SE	YES	2A
1000	LOCAL			HIGH	SIDE	7/14/2016	BREMMER	MAIN	LAMB	NW	YES	2A
1001	LOCAL			HIGH	SIDE	7/14/2016	BREMMER	MAIN	LAMB	NE	YES	2A
1002	LOCAL			HIGH	SIDE	7/14/2016	AMON	SIDE	TIMMERMAN	NW	YES	2A
1003	LOCAL			HIGH	SIDE	7/14/2016	TIMMERMAN	MAIN	AMON	NE	YES	2A
1004	LOCAL			HIGH	SIDE	7/14/2016	CHAPARRAL	SIDE	AMON	NW	YES	OTHER
1005	LOCAL			HIGH	SIDE	7/14/2016	CHAPARRAL	SIDE	AMON	SW	YES	OTHER
1006	ARTERIAL	YES		HIGH	SIDE	7/14/2016	LESLIE	MAIN	CHAPARRAL	SE	YES	OTHER
1007	ARTERIAL	YES		HIGH	SIDE	7/14/2016	LESLIE	MAIN	CHAPARRAL	NE	YES	OTHER
1008	LOCAL			HIGH	SIDE	7/14/2016	CHAPARRAL	MAIN	SAGE	SW	YES	OTHER
1009	LOCAL			HIGH	SIDE	7/14/2016	CHAPARRAL	MAIN	SAGE	SE	YES	OTHER
1010	LOCAL			HIGH	MAIN	7/14/2016	CHAPARRAL	MAIN	CIMARRON	SW	YES	OTHER
1011	LOCAL			HIGH	MAIN	7/14/2016	CHAPARRAL	MAIN	CIMARRON CT	SE	YES	OTHER
1012	LOCAL			HIGH	MAIN	7/14/2016	CIMARRON AVE	SIDE	CHAPARRAL	NE	YES	OTHER
1013	LOCAL			HIGH	MAIN	7/14/2016	CHAPARRAL	MAIN	CIMARRON AVE	NW	YES	OTHER
1014	LOCAL			HIGH	SIDE	7/14/2016	RIDGE VIEW CT	MAIN	RIDGE VIEW CT	NE	YES	OTHER
1015	LOCAL			HIGH	SIDE	7/14/2016	RIDGE VIEW CT	MAIN	RIDGE VIEW CT	SE	YES	OTHER
1016	LOCAL			HIGH	SIDE	7/14/2016	RIDGE VIEW CT	SIDE	CIMARRON	SW	YES	OTHER
1017	LOCAL			HIGH	SIDE	7/14/2016	RIDGE VIEW CT	SIDE	CIMARRON	NW	YES	OTHER
1018	LOCAL			HIGH	SIDE	7/14/2016	CIMARRON AVE	MAIN	CIMARRON PL	N	YES	OTHER
1019	LOCAL			HIGH	SIDE	7/14/2016	CIMARRON AVE	MAIN	CIMARRON PL	SW	YES	OTHER
1020	LOCAL			HIGH	MAIN	7/14/2016	CIMARRON AVE	MAIN	CIMARRON ST	SE	YES	OTHER
1022	LOCAL			HIGH	SIDE	7/14/2016	AMON	MAIN	AMON CT	NW	YES	OTHER
1023	LOCAL			HIGH	SIDE	7/14/2016	AMON	MAIN	AMON CT	SW	YES	OTHER
1024	COLLECTOR	YES		HIGH	MAIN	6/28/2016	CANYON	MAIN	OXFORD	SW	YES	2A
1025	COLLECTOR	YES		HIGH	MAIN	6/28/2016	CANYON	MAIN	OXFORD	SE	YES	2B
1026	COLLECTOR	YES		HIGH	MAIN	6/28/2016	CANYON	MAIN	OXFORD	NE	YES	2B
1027	COLLECTOR	YES		HIGH	MAIN	6/28/2016	CANYON	MAIN	OXFORD	NW	YES	2B
1028	LOCAL			HIGH	SIDE	7/12/2016	NACHES	MAIN	NACHES CT	NE	YES	OTHER
1029	LOCAL			HIGH	SIDE	7/12/2016	NACHES	MAIN	NACHES CT	SE	YES	OTHER
1030	LOCAL			HIGH	SIDE	7/12/2016	NACHES	MAIN	TIETON CT	NW	YES	OTHER
1031	LOCAL			HIGH	SIDE	7/12/2016	TIETON	MAIN	TIETON CT	SW	YES	OTHER
1032	LOCAL			HIGH	SIDE	7/12/2016	TIETON	MAIN	TIETON PL	SW	YES	OTHER
1033	LOCAL			HIGH	SIDE	7/12/2016	TIETON	MAIN	TIETON PL	SE	YES	OTHER
1034	LOCAL			HIGH	SIDE	7/12/2016	TIETON	MAIN	RIMROCK	NW	YES	OTHER
1035	LOCAL			HIGH	SIDE	7/12/2016	TIETON	MAIN	RIMROCK	NE	YES	OTHER
1036	LOCAL			HIGH	SIDE	7/12/2016	RIMROCK	MAIN	RIMROCK CT	SW	YES	OTHER
1037	LOCAL			HIGH	SIDE	7/12/2016	RIMROCK	MAIN	RIMROCK CT	NW	YES	OTHER
1038	LOCAL			HIGH	SIDE	7/12/2016	RIMROCK	MAIN	SELAH CT	SE	YES	OTHER
1039	LOCAL			HIGH	SIDE	7/12/2016	RIMROCK	MAIN	SELAH CT	NE	YES	OTHER
1040	LOCAL			HIGH	SIDE	7/12/2016	RIMROCK	MAIN	WENAS PL	SW	YES	OTHER
1041	LOCAL			HIGH	SIDE	7/12/2016	RIMROCK	MAIN	WENAS PL	NW	YES	OTHER
1042	LOCAL			HIGH	SIDE	7/12/2016	WENAS	MAIN	WENAS CT	SE	YES	2A
1043	LOCAL			HIGH	SIDE	7/12/2016	WENAS	MAIN	WENAS CT	NE	YES	2A
1044	LOCAL			HIGH	SIDE	7/9/2021	WENAS	SIDE	SATUS	SW	YES	1A
1045	LOCAL			HIGH	SIDE	7/7/2016	WENAS	SIDE	SATUS	SE	YES	2A
1046	LOCAL			HIGH	MAIN	7/7/2016	COWICHE	SIDE	SATUS	SE	YES	2A
1047	LOCAL			HIGH	MAIN	7/7/2016	COWICHE	SIDE	SATUS	SW	YES	2A
1048	LOCAL			HIGH	MAIN	7/7/2016	COWICHE	SIDE	SATUS	NW	YES	2A
1049	LOCAL			HIGH	MAIN	7/7/2016	COWICHE	SIDE	SATUS	NE	YES	2A
1050	LOCAL			HIGH	MAIN	7/7/2016	COWICHE	SIDE	CANYON RIM	NE	YES	2A
1051	LOCAL			HIGH	MAIN	7/7/2016	COWICHE	SIDE	CANYON RIM	NW	YES	2A
1052	LOCAL			HIGH	MAIN	7/7/2016	COWICHE	SIDE	CANYON RIM	SW	YES	2A
1053	LOCAL			HIGH	SIDE	7/7/2016	SATUS	MAIN	RIMROCK	SE	YES	OTHER
1054	LOCAL			HIGH	SIDE	7/7/2016	SATUS	MAIN	RIMROCK	SW	YES	OTHER
1055	LOCAL			HIGH	MAIN	7/7/2016	COWICHE	SIDE	CANYON RIM	SE	YES	2A
1056	LOCAL			HIGH	SIDE	7/7/2016	SATUS	MAIN	CHARBONNEAU	NE	YES	2A
1057	LOCAL			HIGH	SIDE	7/7/2016	SATUS	MAIN	CHARBONNEAU	NW	YES	2A
1058	LOCAL			HIGH	SIDE	7/11/2016	CHARDONNEAU	MAIN	MID BLOCK	NE	YES	2A
1059	LOCAL			HIGH	SIDE	7/11/2016	CHARBONNEAU	MAIN	MID BLOCK	NW	YES	2A
1060	LOCAL			HIGH	SIDE	7/11/2016	CHARBONNEAU	MAIN	MID BLOCK	SE	YES	2A
1061	LOCAL			HIGH	SIDE	7/11/2016	CHARBONNEAU	MAIN	MID BLOCK	SW	YES	2A
1062	COLLECTOR			HIGH	SIDE	9/21/2018	HAGEN	MAIN	SNYDER	SE	YES	2A
1066	COLLECTOR			HIGH	MAIN	9/21/2018	ROBERTSON	SIDE	LOGSTON	NE	YES	2A
1068	COLLECTOR			HIGH	MAIN	9/21/2018	ROBERTSON	SIDE	LOGSTON	SW	YES	2A
1070	LOCAL			HIGH	SIDE	7/11/2016	CHARBONNEAU	MAIN	MIDBLOCK	NW	YES	2A
1071	LOCAL			HIGH	SIDE	7/11/2016	CHARBONNEAU	MAIN	MID BLOCK	SW	YES	2A
1072	LOCAL			HIGH	SIDE	7/11/2016	CHARBONNEAU	MAIN	MIDBLOCK	SW	YES	2A
1073	LOCAL			HIGH	SIDE	7/11/2016	CHARBONNEAU	MAIN	MID BLOCK	SE	YES	2A
1074	LOCAL			HIGH	MAIN	7/11/2016	CHARBONNEAU	SIDE	SATUS	NE	YES	2A
1075	LOCAL			HIGH	SIDE	7/11/2016	CHARBONNEAU	SIDE	SATUS	SE	YES	2A

Recnum	Functional Class	School_Walk Route	Government Facilities	Severity	Main_Ramp_Side_Ramp	InvDate	StreetName	Main_Side Street	Cross_Street	Corner	Ramp	Ramp_Type
1076	LOCAL			HIGH	MAIN	7/11/2016	CHARBONNEAU	SIDE	SATUS	NW	YES	2A
1077	LOCAL			HIGH	SIDE	7/7/2016	SATUS	MAIN	DESERT SPRINGS	SW	YES	2A
1078	LOCAL			HIGH	SIDE	7/7/2016	SATUS	MAIN	DESERT SPRINGS	SE	YES	2A
1079	COLLECTOR			HIGH	MAIN	7/12/2016	CANYON	MAIN	DESERT SPRINGS	NW	YES	2A
1080	COLLECTOR			HIGH	MAIN	7/12/2016	CANYON	MAIN	DESERT SPRINGS	NE	YES	2A
1081	COLLECTOR			HIGH	MAIN	7/12/2016	CANYON	MAIN	DESERT SPRINGS	SE	YES	2A
1082	COLLECTOR			HIGH	MAIN	7/12/2016	CANYON	MAIN	DESERT SPRINGS	SW	YES	2A
1083	LOCAL			HIGH *		7/12/2016	DESERT SPRINGS	MAIN	TIETON	NW	NO	NONE
1084	LOCAL			HIGH	SIDE	7/7/2016	SATUS	MAIN	SACAJAWEA	SW	YES	2A
1085	LOCAL			HIGH	SIDE	7/7/2016	SATUS	MAIN	SACAJAWEA	SE	YES	2A
1086	LOCAL			HIGH	SIDE	7/11/2016	SACAJAWEA	MAIN	MERIWEATHER	SE	YES	2A
1087	LOCAL			HIGH	MAIN	7/11/2016	SACAJAWEA	MAIN	MERIWEATHER	NE	YES	2A
1088	LOCAL			HIGH	MAIN	7/11/2016	SACAJAWEA	MAIN	MERIWEATHER	NW	YES	2A
1089	LOCAL			HIGH	MAIN	7/11/2016	SACAJAWEA	MAIN	CHEROKEE	NW	YES	2A
1090	LOCAL			HIGH	MAIN	7/11/2016	SACAJAWEA	MAIN	CHEROKEE	NE	YES	2A
1091	LOCAL			HIGH	SIDE	7/11/2016	SACAJAWEA	MAIN	CHEROKEE	SE	YES	2A
1092	LOCAL			HIGH	MAIN	7/11/2016	CHEROKEE	MAIN	MERIWEATHER	NW	YES	2A
1093	LOCAL			HIGH	SIDE	7/11/2016	MERIWETHER	SIDE	CHEROKEE	NE	YES	2A
1094	LOCAL			HIGH	MAIN	7/11/2016	CHEROKEE	MAIN	MERIWEATHER	SW	YES	2A
1095	LOCAL			HIGH	SIDE	7/11/2016	MERIWETHER	MAIN	FORT	SW	YES	2A
1096	LOCAL			HIGH	MAIN	7/11/2016	MERIWETHER	MAIN	FORT	NW	YES	2A
1097	LOCAL			HIGH	MAIN	7/11/2016	MERIWETHER	MAIN	FORT	NE	YES	2A
1098	LOCAL			HIGH	SIDE	7/11/2016	SACAJAWEA	MAIN	FORT	NE	YES	2A
1099	LOCAL			HIGH	SIDE	7/11/2016	SACAJAWEA	MAIN	FORT	SE	YES	2A
1100	LOCAL			HIGH	SIDE	7/11/2016	SATUS	MAIN	MIDBLOCK	NE	YES	2A
1101	LOCAL			HIGH	SIDE	7/11/2016	SATUS	MAIN	MID BLOCK	SE	YES	2A
1102	LOCAL			HIGH	SIDE	7/11/2016	SATUS	MAIN	MID BLOCK	NE	YES	2A
1103	LOCAL			HIGH	SIDE	7/11/2016	SATUS	MAIN	MID BLOCK	SE	YES	2A
1104	COLLECTOR			HIGH	MAIN	8/7/2018	CANYON	MAIN	SATUS	NE	YES	2A
1105	COLLECTOR			HIGH	MAIN	8/7/2018	CANYON	MAIN	SATUS	NW	YES	2A
1106	COLLECTOR			HIGH	MAIN	8/7/2018	CANYON	MAIN	SATUS	SW	YES	2A
1107	COLLECTOR			HIGH	MAIN	8/7/2018	BELLERIVE	SIDE	CANYON	SE	YES	2A
1108	COLLECTOR			NONE	SIDE	7/19/2016	BELLERIVE	MAIN	MEADOWS	NW	YES	2A
1109	COLLECTOR			NONE	SIDE	7/19/2016	BELLERIVE	MAIN	MEADOWS	SW	YES	2A
1110	COLLECTOR			MEDIUM	SIDE	7/19/2016	BELLERIVE	MAIN	COUNTRY CLUB	NW	YES	2A
1111	COLLECTOR			NONE	SIDE	7/19/2016	BELLERIVE	MAIN	COUNTRY CLUB	SW	YES	2A
1112	COLLECTOR			NONE	SIDE	7/19/2016	BELLERIVE	MAIN	MURIEL	NE	YES	2A
1113	COLLECTOR			NONE	SIDE	7/19/2016	BELLERIVE	MAIN	MURIEL	SE	YES	2A
1114	LOCAL			HIGH	MAIN	7/19/2016	MURIEL	MAIN	MICHAEL	NW	YES	OTHER
1115	LOCAL			HIGH	MAIN	7/19/2016	MICHAEL	SIDE	MURIEL	SW	YES	OTHER
1116	LOCAL			HIGH	MAIN	7/19/2016	MICHAEL	SIDE	MURIEL	SE	YES	OTHER
1117	LOCAL			HIGH	MAIN	7/19/2016	MARK	SIDE	MURIEL	NE	YES	OTHER
1118	LOCAL			HIGH	SIDE	7/19/2016	MARK	MAIN	FRANZ CT	NW	YES	OTHER
1119	LOCAL			HIGH	SIDE	7/19/2016	MARK	MAIN	FRANZ CT	NE	YES	OTHER
1120	LOCAL			HIGH	SIDE	7/18/2016	MARK	MAIN	MARGARET	NW	YES	OTHER
1121	LOCAL			HIGH	SIDE	7/18/2016	MARK CT	SIDE	MARGARET	SW	YES	OTHER
1122	LOCAL			HIGH	SIDE	7/18/2016	MARGARET	SIDE	MEADOW DR EAST	NE	YES	OTHER
1123	LOCAL			HIGH	SIDE	7/18/2016	MARGARET	SIDE	MEADOW DR EAST	SE	YES	OTHER
1124	LOCAL			HIGH	SIDE	7/18/2016	MEADOW DR EAST	MAIN	MICHAEL	NW	YES	OTHER
1125	LOCAL			HIGH	SIDE	7/18/2016	MEADOW DR EAST	MAIN	MICHEAL	SW	YES	OTHER
1126	LOCAL			HIGH	MAIN	7/19/2016	MEADOW DR EAST	MAIN	MICHEAL	SW	YES	OTHER
1127	LOCAL			HIGH	MAIN	7/19/2016	MEADOW DR EAST	MAIN	MICHAEL	SE	YES	OTHER
1128	LOCAL			HIGH	MAIN	7/19/2016	MEADOW DR EAST	MAIN	MICHAEL	NE	YES	OTHER
1129	LOCAL			HIGH	MAIN	7/19/2016	MEADOW DR EAST	MAIN	MICHAEL	NW	YES	OTHER
1130	LOCAL			HIGH	SIDE	7/19/2016	MICHAEL	MAIN	PATRICIA	NE	YES	OTHER
1131	LOCAL			HIGH	SIDE	7/19/2016	MICHAEL	MAIN	PATRICIA	SE	YES	OTHER
1132	LOCAL			HIGH	SIDE	7/19/2016	MICHAEL	MAIN	GIGI	NE	YES	OTHER
1133	LOCAL			HIGH	SIDE	7/19/2016	MICHAEL	MAIN	GIGI	NW	YES	OTHER
1134	LOCAL			HIGH	SIDE	7/19/2016	MICHAEL	MAIN	LINDA	NE	YES	OTHER
1135	LOCAL			HIGH	SIDE	7/19/2016	MICHAEL	MAIN	LINDA	SE	YES	OTHER
1136	COLLECTOR			NONE	MAIN	7/19/2016	BELLERIVE	MAIN	MEADOW DR EAST	NE	YES	2A
1137	COLLECTOR			NONE	MAIN	7/19/2016	BELLERIVE	MAIN	MEADOW DR EAST	SE	YES	2A
1138	COLLECTOR			NONE	MAIN	7/19/2016	BELLERIVE	MAIN	MEADOW DR SOUTH	SW	YES	2A
1139	COLLECTOR			NONE	MAIN	7/19/2016	BELLERIVE	MAIN	MEADOW DR SOUTH	NW	YES	2A
1140	LOCAL			HIGH	SIDE	7/19/2016	MEADOW DR SOUTH	MAIN	WHITWORTH	SE	YES	OTHER
1141	LOCAL			HIGH	SIDE	7/19/2016	MEADOW DR SOUTH	MAIN	WHITWORTH	SW	YES	OTHER
1142	LOCAL			HIGH	MAIN	7/19/2016	MEADOW DR SOUTH	MAIN	CARNER	SW	YES	OTHER
1143	LOCAL			HIGH	MAIN	7/19/2016	MEADOW DR SOUTH	MAIN	CARNER	NW	YES	OTHER
1144	LOCAL			HIGH	MAIN	7/19/2016	MEADOW DR SOUTH	MAIN	CARNER	NE	YES	OTHER
1145	LOCAL			HIGH	MAIN	7/19/2016	MEADOW DR SOUTH	MAIN	CARNER	SE	YES	OTHER
1146	LOCAL			HIGH	SIDE	7/19/2016	MEADOW DR SOUTH	MAIN	BLALOCK	SW	YES	OTHER
1147	LOCAL			HIGH	SIDE	7/19/2016	MEADOW DR SOUTH	MAIN	BLALOCK	NW	YES	OTHER
1148	LOCAL			HIGH	SIDE	7/20/2016	MEADOW DR SOUTH	MAIN	WHITWORTH	NW	YES	OTHER
1149	LOCAL			HIGH	SIDE	7/20/2016	MEADOW DR SOUTH	MAIN	WHITWORTH	NE	YES	OTHER
1150	LOCAL			HIGH	MAIN	7/20/2016	WHITWORTH	MAIN	CARNER	SW	YES	OTHER
1151	LOCAL			HIGH	MAIN	7/20/2016	WHITWORTH	MAIN	CARNER	NW	YES	OTHER
1152	LOCAL			HIGH	MAIN	7/20/2016	WHITWORTH	MAIN	CARNER	NE	YES	OTHER
1153	LOCAL			HIGH	MAIN	7/20/2016	WHITWORTH	MAIN	CARNER	SE	YES	OTHER
1154	COLLECTOR			MEDIUM	SIDE	7/20/2016	BELLERIVE	MAIN	TIGER	SE	YES	1A
1155	COLLECTOR			MEDIUM	SIDE	7/20/2016	BELLERIVE	MAIN	TIGER	NE	YES	1A

Recnum	Functional Class	School_Walk Route	Government Facilities	Severity	Main_Ramp Side_Ramp	InvDate	StreetName	Main_Side Street	Cross_Street	Corner	Ramp	Ramp_Type
1156	LOCAL			NONE	MAIN	7/15/2016	TIGER	MAIN	STEWART	W	YES	2A
1157	LOCAL			LOW	SIDE	7/15/2016	TIGER	MAIN	STEWART	S	YES	2A
1158	LOCAL			MEDIUM	MAIN	7/15/2016	TIGER	MAIN	STEWART	W	YES	OTHER
1159	LOCAL			HIGH	MAIN	7/15/2016	WOODS	SIDE	STEWART	S	YES	1A
1160	LOCAL			MEDIUM	SIDE	7/15/2016	WOODS	SIDE	STEWART	E	YES	2A
1161	LOCAL			HIGH	MAIN	7/15/2016	STEWART	MAIN	WOODS	NW	YES	1A
1162	LOCAL			LOW	MAIN	7/15/2016	WOODS	MAIN	DALY	NW	YES	2A
1163	LOCAL			MEDIUM	SIDE	7/9/2021	WOODS	MAIN	DALY	SW	YES	2A
1164	LOCAL			MEDIUM	SIDE	7/15/2016	DALY	MAIN	STRANGE	SE	YES	2A
1166	LOCAL			LOW	MAIN	7/15/2016	DALY	MAIN	STRANGE	SW	YES	2A
1167	LOCAL			LOW	MAIN	9/14/2018	DALY	MAIN	STRANGE	SW	YES	2A
1168	LOCAL			LOW	SIDE	7/15/2016	STRANGE	MAIN	TIGER	NW	YES	2A
1169	LOCAL			MEDIUM	SIDE	7/15/2016	STRANGE	MAIN	TIGER	NE	YES	2A
1170	LOCAL			LOW	MAIN	7/9/2021	TIGER	MAIN	WOODS	NW	YES	2A
1171	LOCAL			NONE	SIDE	7/15/2016	TIGER	MAIN	WOODS	NE	YES	2A
1172	LOCAL			LOW	SIDE	7/9/2021	TIGER	MAIN	WOODS	SE	YES	2A
1173	LOCAL			NONE	SIDE	7/15/2016	MEADOW DR SOUTH	MAIN	TIGER	NE	YES	2A
1174	LOCAL			NONE	SIDE	7/15/2016	MEADOW DR SOUTH	MAIN	TIGER	SE	YES	2A
1175	LOCAL			NONE	MAIN	7/15/2016	MEADOW DR SOUTH	MAIN	DALY	SE	YES	2A
1176	LOCAL			HIGH	MAIN	7/15/2016	MEADOW DR SOUTH	MAIN	DALY	SW	YES	2A
1177	LOCAL			NONE	SIDE	7/15/2016	MEADOW DR SOUTH	MAIN	DALY	NE	YES	2A
1178	LOCAL			HIGH	MAIN	7/15/2016	MEADOW DR SOUTH	MAIN	STEWART	SW	YES	2A
1179	LOCAL			NONE	MAIN	7/15/2016	MEADOW DR SOUTH	MAIN	STEWART	E	YES	2A
1180	LOCAL			NONE	SIDE	7/15/2016	MEADOW DR SOUTH	MAIN	STEWART	N	YES	2A
1181	LOCAL			LOW	SIDE	7/15/2016	MEADOW DR SOUTH	MAIN	MICKELSON	S	YES	2A
1182	LOCAL			NONE	SIDE	9/14/2018	MEADOW DR SOUTH	MAIN	MICKELSON	NE	YES	2A
1183	COLLECTOR			MEDIUM	MAIN	7/15/2016	BELLERIVE	MAIN	MEADOW DR SOUTH	E	YES	1A
1184	COLLECTOR			LOW	MAIN	7/15/2016	BELLERIVE	MAIN	MEADOW DR SOUTH	S	YES	1A
1185	COLLECTOR			NONE	MAIN	7/15/2016	BELLERIVE	MAIN	MEADOW DR SOUTH	W	YES	2A
1186	COLLECTOR			MEDIUM	MAIN	7/15/2016	BELLERIVE	MAIN	MEADOW DR SOUTH	N	YES	2A
1187	COLLECTOR			NONE	MAIN	7/21/2016	BROADMOOR	MAIN	BELLERIVE	SW	YES	2A
1188	COLLECTOR			LOW	MAIN	7/21/2016	BELLERIVE	MAIN	BELLERIVE	SE	YES	2A
1189	COLLECTOR			HIGH	SIDE	7/21/2016	BROODMOOR	MAIN	LARKHAVEN	SE	YES	2A
1190	COLLECTOR			HIGH	SIDE	7/21/2016	BROODMOOR	MAIN	LARKHAVEN	SW	YES	2A
1191	COLLECTOR			HIGH	SIDE	7/21/2016	BROADMOOR	MAIN	GLENEAGLES	SE	YES	2A
1192	COLLECTOR			HIGH	SIDE	7/21/2016	BROADMOOR	MAIN	GLENEAGLES	SW	YES	2A
1193	COLLECTOR			MEDIUM	SIDE	7/21/2016	BROADMOOR	MAIN	GREENBROOK	NE	YES	2A
1194	COLLECTOR			NONE	SIDE	7/21/2016	BROADMOOR	MAIN	GREENBROOK	NW	YES	2A
1195	LOCAL			NONE	MAIN	7/22/2016	GREENBROOK	MAIN	PINETREE	SW	YES	2A
1196	LOCAL			NONE	MAIN	7/22/2016	GREENBROOK	MAIN	PINETREE	NW	YES	2A
1197	LOCAL			NONE	MAIN	7/22/2016	GREENBROOK	MAIN	PINETREE	SW	YES	2A
1198	LOCAL			NONE	MAIN	7/22/2016	GREENBROOK	MAIN	PINETREE	SE	YES	2A
1199	LOCAL			NONE	SIDE	7/22/2016	GREENBROOK	MAIN	LAKEVIEW	NE	YES	2A
1200	LOCAL			NONE	SIDE	7/22/2016	GREENBROOK	MAIN	LAKEVIEW CT	SE	YES	2A
1201	LOCAL			NONE	MAIN	7/22/2016	GREENBROOK	MAIN	GREENBRIAR	SE	YES	2A
1202	LOCAL			NONE	MAIN	7/22/2016	GREENBROOK	MAIN	GREENBRIER	NE	YES	2A
1203	LOCAL			NONE	MAIN	7/22/2016	GREENBROOK	MAIN	GREENBRIER	NW	YES	2A
1204	LOCAL			NONE	MAIN	7/22/2016	GREENBROOK	MAIN	GREENBRIER	SW	YES	2A
1205	LOCAL			LOW	MAIN	7/22/2016	GREENBROOK	MAIN	SHERIDAN	SE	YES	1A
1206	LOCAL			NONE	MAIN	7/22/2016	GREENBROOK	MAIN	SHERIDAN	NE	YES	1A
1207	LOCAL			NONE	MAIN	7/22/2016	GREENBROOK	MAIN	SHERIDAN	NW	YES	2A
1208	LOCAL			LOW	MAIN	7/22/2016	GREENBROOK	MAIN	SHERIDAN	SW	YES	2A
1209	LOCAL			HIGH *		7/22/2016	SHERIDAN	MAIN	JACKSON	NE	NO	NONE
1210	LOCAL			HIGH *		7/22/2016	SHERIDAN	MAIN	JACKSON	SE	NO	NONE
1211	LOCAL			HIGH *		7/22/2016	SHERIDAN	MAIN	OAKMONT	NE	NO	NONE
1212	LOCAL			HIGH *		7/22/2016	SHERIDAN	MAIN	OAKMONT	SE	NO	NONE
1213	LOCAL			HIGH	SIDE	7/22/2016	SHERIDAN	MAIN	FAIRWOOD	SE	YES	OTHER
1214	LOCAL			HIGH	SIDE	7/22/2016	SHERIDAN	MAIN	FAIRWOOD	NE	YES	OTHER
1215	LOCAL			HIGH	SIDE	7/20/2016	WILLOWBROOK AVE	MAIN	WILLOWBROOK PL	NW	YES	OTHER
1216	LOCAL			HIGH	SIDE	7/20/2016	WILLOWBROOK AV	MAIN	WILLOWBROOK PL	SW	YES	OTHER
1217	LOCAL			HIGH	SIDE	7/20/2016	WILLOWBROOK AVE	MAIN	PIPER CT	SW	YES	OTHER
1218	LOCAL			HIGH	SIDE	7/20/2016	PIPER	MAIN	PIPER CT	NW	YES	OTHER
1219	LOCAL			HIGH	SIDE	7/20/2016	EASTWOOD	SIDE	PIPER	SE	YES	OTHER
1220	LOCAL			HIGH	SIDE	7/20/2016	EASTWOOD	SIDE	PIPER	SW	YES	OTHER
1221	LOCAL			HIGH	SIDE	7/20/2016	PIPER	MAIN	COULTER	SW	YES	OTHER
1222	LOCAL			HIGH	SIDE	7/20/2016	PIPER	MAIN	COULTER	SE	YES	OTHER
1223	LOCAL			HIGH	SIDE	7/20/2016	PIPER	MAIN	SCOULER	SW	YES	2A
1224	LOCAL			HIGH	SIDE	7/20/2016	PIPER	MAIN	SCOULER	NW	YES	2A
1225	LOCAL			HIGH	SIDE	7/20/2016	PIPER	MAIN	SILVERLEAF	NW	YES	2A
1226	LOCAL			HIGH	SIDE	7/20/2016	PIPER	MAIN	SILVERLEAF	SW	YES	2A
1227	ARTERIAL			NONE	SIDE	8/24/2018	DUPORTAIL	SIDE	WELLSIAN	NW	YES	1B
1228	ARTERIAL			NONE	SIDE	8/24/2018	DUPORTAIL	SIDE	WELLSIAN	SW	YES	1B
1231	COLLECTOR			LOW	SIDE	8/24/2018	LAWLESS	MAIN	WELLHOUSE LP	NE	YES	2A
1232	COLLECTOR			LOW	SIDE	8/24/2018	LAWLESS	MAIN	WELLHOUSE LP	NW	YES	2A
1233	ARTERIAL			MEDIUM	MAIN	8/24/2018	WELLSIAN	MAIN	LAWLESS	SW	YES	1A
1234	ARTERIAL			MEDIUM	SIDE	8/24/2018	WELLSIAN	MAIN	LAWLESS	NW	YES	1A
1235	ARTERIAL			NONE	SIDE	8/24/2018	WELLSIAN	MAIN	WYMAN	SW	YES	2A
1236	ARTERIAL			NONE	SIDE	8/24/2018	WELLSIAN	MAIN	WYMAN	NW	YES	2A
1237	ARTERIAL			HIGH	MAIN	5/13/2016	VAN GIESEN	MAIN	BIRCH	NE	YES	2A
1238	ARTERIAL			HIGH	MAIN	5/13/2016	VAN GIESEN	MAIN	BIRCH	NW	YES	2A

Recnum	Functional Class	School_Walk Route	Government Facilities	Severity	Main_Ramp Side_Ramp	InvDate	StreetName	Main_Side Street	Cross_Street	Corner	Ramp	Ramp_Type
1240	LOCAL			HIGH *		9/30/2016	BIRCH	MAIN	BUTTERNUT	NE	NO	NONE
1241	LOCAL	YES		HIGH *		9/30/2016	BIRCH	SIDE	ALDER	SW	NO	NONE
1242	LOCAL	YES		HIGH	MAIN	9/30/2016	BIRCH	SIDE	ALDER	NW	YES	2A
1243	ARTERIAL			HIGH	MAIN	5/13/2016	VAN GIESEN	MAIN	BUTTERNUT	NE	YES	2A
1244	ARTERIAL			HIGH	MAIN	5/13/2016	VAN GIESEN	MAIN	BUTTERNUT	NW	YES	2A
1245	ARTERIAL			HIGH	MAIN	5/16/2016	VAN GIESEN	MAIN	ALDER	NE	YES	2A
1246	ARTERIAL			HIGH	MAIN	5/16/2016	VAN GIESEN	MAIN	ALDER	NW	YES	2A
1247	LOCAL	YES		HIGH *		9/30/2016	ALDER	MAIN	AUSTIN	SE	NO	NONE
1248	LOCAL	YES		HIGH *		9/30/2016	ALDER	MAIN	AUSTIN	NE	NO	NONE
1249	LOCAL	YES		HIGH *		9/30/2016	ALDER	MAIN	BEECH	SE	NO	NONE
1250	LOCAL	YES		HIGH *		9/30/2016	ALDER	MAIN	BEECH	NE	NO	NONE
1251	LOCAL			HIGH *		9/30/2016	ALDER	MAIN	BIRCH	NW	NO	NONE
1252	LOCAL			HIGH *		9/30/2016	ALDER	MAIN	BIRCH	SW	NO	NONE
1253	LOCAL			HIGH	SIDE	10/10/2016	BIRCH	MAIN	BISMARK	S	YES	OTHER
1254	LOCAL			HIGH	SIDE	10/10/2016	BIRCH	MAIN	BISMARK	E	YES	OTHER
1255	LOCAL			HIGH	SIDE	10/10/2016	BIRCH	MAIN	THAYER	E	YES	OTHER
1256	LOCAL			HIGH	SIDE	10/10/2016	BIRCH	MAIN	THAYER	S	YES	OTHER
1257	LOCAL			HIGH	SIDE	10/3/2016	BIRCH	MAIN	MID BLOCK	SW	YES	OTHER
1258	LOCAL			HIGH	SIDE	10/3/2016	BIRCH	MAIN	MID BLOCK	NW	YES	OTHER
1259	LOCAL			NONE	SIDE	10/3/2016	BIRCH	SIDE	MARSHALL	SW	YES	2A
1260	LOCAL			LOW	SIDE	10/3/2016	BIRCH	SIDE	MARSHALL	NW	YES	2A
1261	LOCAL			LOW	SIDE	10/3/2016	MARSHALL	MAIN	CYPRESS	NW	YES	2A
1262	LOCAL			LOW	SIDE	10/3/2016	MARSHALL	MAIN	CYPRESS	SW	YES	2A
1263	LOCAL			MEDIUM	SIDE	10/3/2016	MARSHALL	MAIN	DOGWOOD	NW	YES	2A
1264	LOCAL			NONE	SIDE	10/3/2016	MARSHALL	MAIN	DOGWOOD	SW	YES	2A
1265	LOCAL			NONE	SIDE	10/3/2016	MARSHALL	SIDE	POPLAR	NW	YES	2A
1266	LOCAL			NONE	SIDE	10/3/2016	MARSHALL	SIDE	POPLAR	NE	YES	2A
1267	COLLECTOR	YES		HIGH *		9/30/2016	MCMURRAY	MAIN	THAYER	N	NO	NONE
1268	COLLECTOR	YES		HIGH *		9/30/2016	MCMURRAY	MAIN	THAYER	W	NO	NONE
1269	LOCAL			HIGH	SIDE	10/10/2016	THAYER	MAIN	ALDER	W	YES	OTHER
1270	LOCAL			HIGH	SIDE	10/10/2016	THAYER	MAIN	ALDER	S	YES	OTHER
1271	LOCAL			HIGH	SIDE	10/10/2016	ALDER	MAIN	DULUTH	E	YES	OTHER
1272	LOCAL			HIGH	SIDE	10/10/2016	ALDER	MAIN	DULUTH	S	YES	OTHER
1273	LOCAL			HIGH	MAIN	9/30/2016	ALDER	MAIN	BISMARK	E	YES	OTHER
1274	LOCAL			HIGH	MAIN	9/30/2016	ALDER	MAIN	BISMARK	N	YES	OTHER
1275	LOCAL			HIGH	MAIN	9/30/2016	ALDER	MAIN	BISMARK	W	YES	OTHER
1276	LOCAL			HIGH	MAIN	9/30/2016	ALDER	MAIN	BISMARK	S	YES	OTHER
1277	LOCAL			HIGH	SIDE	9/30/2016	ALDER	MAIN	BOSTON	NE	YES	OTHER
1278	LOCAL			HIGH	SIDE	9/30/2016	ALDER	MAIN	BOSTON	SE	YES	OTHER
1279	LOCAL			HIGH *		9/30/2016	ALDER	MAIN	ALBANY CT	SE	NO	NONE
1280	LOCAL			HIGH *		9/30/2016	ALDER	MAIN	ALBANY CT	SW	NO	NONE
1281	LOCAL	YES		HIGH *		9/30/2016	AUSTIN ST	MAIN	AUSTIN PL	NE	NO	NONE
1282	LOCAL	YES		HIGH *		9/30/2016	AUSTIN ST	MAIN	AUSTIN PL	SE	NO	NONE
1283	COLLECTOR	YES		HIGH	SIDE	10/4/2016	MCMURRAY	MAIN	AUSTIN	NE	YES	OTHER
1284	COLLECTOR	YES		HIGH	SIDE	10/4/2016	MCMURRAY	MAIN	AUSTIN	SE	YES	OTHER
1285	COLLECTOR	YES		HIGH *		9/30/2016	MCMURRAY	SIDE	AUSTIN	SW	NO	NONE
1286	COLLECTOR	YES		HIGH *		9/30/2016	MCMURRAY	SIDE	AUSTIN	NW	NO	NONE
1287	COLLECTOR	YES		HIGH	MAIN	9/30/2016	MCMURRAY	MAIN	APRIL LP	NW	YES	OTHER
1288	COLLECTOR	YES		NONE	MAIN	9/30/2016	MCMURRAY	MAIN	SANFORD	NE	YES	2A
1289	COLLECTOR	YES		NONE	MAIN	9/30/2016	MCMURRAY	MAIN	SANFORD	SE	YES	2A
1290	COLLECTOR	YES		HIGH	MAIN	9/30/2016	MCMURRAY	MAIN	APRIL LP	SW	YES	OTHER
1291	LOCAL			HIGH	SIDE	10/4/2016	APRIL LP	MAIN	APRIL LP	SE	YES	OTHER
1292	LOCAL			HIGH	MAIN	10/4/2016	APRIL LP	MAIN	APRIL LP	NE	YES	OTHER
1293	LOCAL			HIGH	MAIN	10/4/2016	APRIL LP	MAIN	APRIL LP	NW	YES	OTHER
1294	LOCAL			HIGH	MAIN	10/4/2016	APRIL LP	MAIN	MID-BLOCK	S	YES	2A
1295	LOCAL			HIGH	MAIN	10/4/2016	APRIL LP	MAIN	MID BLOCK	NW	YES	OTHER
1296	LOCAL			HIGH	SIDE	10/4/2016	APRIL LP	MAIN	MID BLOCK	NE	YES	OTHER
1297	COLLECTOR			HIGH	SIDE	10/4/2016	MCMURRAY	MAIN	APRIL LP	NW	YES	2A
1298	COLLECTOR			HIGH	SIDE	10/4/2016	MCMURRAY	MAIN	APRIL LP	SW	YES	OTHER
1299	LOCAL			HIGH	SIDE	9/30/2016	BOSTON	SIDE	BISMARK	W	YES	OTHER
1300	LOCAL			HIGH	SIDE	9/30/2016	BISMARK	MAIN	BOSTON	S	YES	OTHER
1304	LOCAL		YES	HIGH	SIDE	3/27/2019	NORTHGATE	SIDE	KNIGHT	NE	YES	2A
1305	LOCAL		YES	HIGH	MAIN	3/27/2019	NORTHGATE	SIDE	KNIGHT	NW	YES	2A
1310	LOCAL		YES	HIGH	MAIN	5/12/2016	NORTHGATE	MAIN	MANSFIELD	SW	YES	2B
1311	LOCAL		YES	HIGH	MAIN	4/27/2016	NORTHGATE	MAIN	MANSFIELD	SE	YES	2A
1315	LOCAL		YES	HIGH	MAIN	5/12/2016	NORTHGATE	MAIN	MANSFIELD	NE	YES	OTHER
1316	LOCAL		YES	HIGH	MAIN	5/12/2016	NORTHGATE	MAIN	MANSFIELD	NW	YES	1A
1325	LOCAL		YES	MEDIUM	SIDE	8/30/2021	NORTHGATE	SIDE	SWIFT	SW	YES	1B
1326	ARTERIAL		YES	LOW	MAIN	8/30/2021	SWIFT	MAIN	NORTHGATE	NW	YES	2A
1327	ARTERIAL		YES	NONE	SIDE	8/30/2021	SWIFT	MAIN	NORTHGATE	SE	YES	1A
1334	ARTERIAL		YES	NONE	MAIN	8/30/2021	SWIFT	MAIN	JADWIN	SW	YES	1B
1335	ARTERIAL		YES	NONE	SIDE	8/2/2018	JADWIN	MAIN	MANSFIELD	NW	YES	1A
1336	ARTERIAL		YES	HIGH	SIDE	8/2/2018	JADWIN	MAIN	MANSFIELD	SW	YES	1A
1338	LOCAL		YES	NONE	MAIN	2/1/2019	MANSFIELD	MAIN	MANSFIELD	S	YES	2A
1339	LOCAL		YES	NONE	MAIN	2/1/2019	MANSFIELD	MAIN	MANSFIELD	N	YES	2A
1346	LOCAL			LOW	MAIN	5/12/2016	MANSFIELD	SIDE	GOETHALS	NE	YES	2A
1347	LOCAL			HIGH	MAIN	5/12/2016	MANSFIELD	SIDE	GOETHALS	SE	YES	2A
1348	LOCAL			HIGH	MAIN	5/12/2016	MANSFIELD	SIDE	GOETHALS	SW	YES	1A
1349	LOCAL			HIGH	MAIN	5/12/2016	MANSFIELD	SIDE	GOETHALS	NW	YES	1A
1356	ARTERIAL			HIGH	MAIN	8/6/2018	STEVENS	MAIN	MANSFIELD	NE	YES	2A

Recnum	Functional Class	School_Walk Route	Government Facilities	Severity	Main_Ramp_Side_Ramp	InvDate	StreetName	Main_Side Street	Cross_Street	Corner	Ramp	Ramp_Type
1357	ARTERIAL			HIGH	MAIN	8/6/2018	STEVENS	MAIN	MANSFIELD	NW	YES	2A
1358	ARTERIAL			HIGH	MAIN	8/6/2018	STEVENS	MAIN	MANSFIELD	SW	YES	2A
1359	ARTERIAL			MEDIUM	MAIN	8/6/2018	STEVENS	MAIN	MANSFIELD	SE	YES	2A
1360	ARTERIAL			HIGH	MAIN	8/6/2018	STEVENS	MAIN	KNIGHT	SW	YES	2A
1361	ARTERIAL			HIGH	MAIN	8/6/2018	STEVENS	MAIN	KNIGHT	SE	YES	1A
1362	ARTERIAL			HIGH	SIDE	8/6/2018	STEVENS	MAIN	KNIGHT	NE	YES	1A
1363	LOCAL			NONE	MAIN	5/12/2016	GOETHALS	MAIN	KNIGHT	SE	YES	1A
1364	LOCAL			HIGH	MAIN	5/12/2016	GOETHALS	MAIN	KNIGHT	NE	YES	1A
1365	LOCAL			HIGH	MAIN	5/12/2016	GOETHALS	MAIN	KNIGHT	NW	YES	1A
1366	LOCAL			HIGH	MAIN	5/12/2016	GOETHALS	MAIN	KNIGHT	SW	YES	1A
1367	LOCAL		YES	HIGH	MAIN	7/19/2018	NORTHGATE	SIDE	KNIGHT	SW	YES	2A
1368	LOCAL		YES	HIGH	MAIN	2/1/2019	KNIGHT	MAIN	MID ROAD	S	YES	1A
1369	LOCAL		YES	HIGH	SIDE	2/1/2019	KNIGHT	MAIN	BUS STATION	NW	YES	2A
1370	LOCAL			NONE	SIDE	2/1/2019	KNIGHT	MAIN	BUS STATION	NW	YES	1A
1373	LOCAL			HIGH	SIDE	8/9/2018	GOETHALS	MAIN	BUS STATION	SE	YES	2A
1374	LOCAL			HIGH	SIDE	8/9/2018	GOETHALS	MAIN	BUS STATION	NE	YES	2A
1381	ARTERIAL			NONE	MAIN	8/30/2021	SWIFT	MAIN	SWIFT	S	YES	1A
1384	ARTERIAL			NONE	MAIN	8/30/2021	SWIFT	MAIN	GOETHALS	NW	YES	1B
1385	ARTERIAL			NONE	MAIN	8/30/2021	SWIFT	MAIN	GOETHALS	NE	YES	1B
1386	ARTERIAL			NONE	MAIN	8/30/2021	SWIFT	MAIN	GOETHALS	SE	YES	1B
1387	ARTERIAL			MEDIUM	MAIN	8/30/2021	SWIFT	MAIN	GOETHALS	SW	YES	1B
1388	ARTERIAL			NONE	MAIN	8/30/2021	SWIFT	MAIN	SWIFT	N	YES	1A
1389	ARTERIAL			NONE	MAIN	8/6/2018	SWIFT	SIDE	STEVENS	NE	YES	1B
1390	ARTERIAL			HIGH	MAIN	8/6/2018	STEVENS	MAIN	SWIFT	SE	YES	2A
1391	ARTERIAL			NONE	MAIN	8/30/2021	SWIFT	SIDE	STEVENS	SW	YES	2A
1392	ARTERIAL			LOW	MAIN	8/6/2018	SWIFT	SIDE	STEVENS	NW	YES	1A
1393	ARTERIAL		YES	NONE	MAIN	8/30/2021	SWIFT	MAIN	JADWIN	NE	YES	1B
1394	ARTERIAL		YES	NONE	MAIN	8/30/2021	SWIFT	MAIN	JADWIN	NW	YES	1B
1395	ARTERIAL		YES	NONE	MAIN	8/30/2021	SWIFT	SIDE	JADWIN	SE	YES	1B
1396	ARTERIAL		YES	HIGH	SIDE	7/31/2018	GWW	MAIN	SWIFT	W	YES	2A
1397	ARTERIAL		YES	MEDIUM	MAIN	7/31/2018	GWW	MAIN	SWIFT	W	YES	1B
1398	ARTERIAL		YES	NONE	MAIN	7/31/2018	GWW	MAIN	SWIFT	SE	YES	1A
1399	ARTERIAL		YES	NONE	MAIN	7/31/2018	GWW	MAIN	SWIFT	SW	YES	1B
1400	ARTERIAL		YES	LOW	MAIN	7/31/2018	GWW	MAIN	SWIFT	NW	YES	1A
1407	LOCAL			NONE	SIDE	8/9/2018	GOETHALS	MAIN	CARONDELET	SW	YES	2A
1408	ARTERIAL		YES	NONE	MAIN	8/30/2021	SWIFT	MAIN	GILMORE	NE	YES	1A
1415	LOCAL			NONE	MAIN	8/9/2018	GILMORE	MAIN	KADLEC	SE	YES	2A
1416	LOCAL			NONE	MAIN	8/9/2018	GILMORE	MAIN	KADLEC	SW	YES	2A
1417	LOCAL			NONE	SIDE	8/9/2018	GOETHALS	MAIN	CARONDELET	NW	YES	2A
1418	COLLECTOR			NONE	MAIN	7/2/2018	WILLIAMS	MAIN	GOETHALS	SW	YES	1A
1419	COLLECTOR			MEDIUM	MAIN	7/2/2018	WILLIAMS	MAIN	GOETHALS	SE	YES	1B
1420	LOCAL			NONE	MAIN	8/9/2018	GOETHALS	MAIN	GILMORE	NE	YES	2A
1424	ARTERIAL			MEDIUM	MAIN	8/6/2018	STEVENS	MAIN	LIFECHURCH	E	YES	2A
1425	ARTERIAL			MEDIUM	MAIN	8/6/2018	STEVENS	MAIN	CHRIST THE KING	W	YES	2A
1426	ARTERIAL			HIGH	MAIN	8/6/2018	STEVENS	MAIN	LEE	NE	YES	1A
1427	ARTERIAL			NONE	MAIN	8/7/2018	STEVENS	MAIN	LEE	NW	YES	1A
1428	COLLECTOR			NONE	SIDE	8/7/2018	LEE	SIDE	STEVENS	SW	YES	1B
1429	ARTERIAL			NONE	MAIN	8/7/2018	STEVENS	MAIN	LEE	SE	YES	1B
1430	COLLECTOR			NONE	SIDE	8/6/2018	LEE	SIDE	STEVENS	SE	YES	1B
1431	ARTERIAL			NONE	MAIN	8/24/2018	WELLSIAN	SIDE	LEE	SE	YES	1A
1432	COLLECTOR			MEDIUM	MAIN	8/24/2018	LEE	MAIN	WELLSIAN	NE	YES	1B
1433	LOCAL			NONE	SIDE	8/24/2018	WELLSIAN	SIDE	LEE	E	YES	1B
1434	LOCAL		YES	NONE	SIDE	8/9/2018	LEE	SIDE	GOETHALS	W	YES	1B
1435	COLLECTOR		YES	MEDIUM	MAIN	8/9/2018	LEE	SIDE	GOETHALS	E	YES	1B
1436	COLLECTOR		YES	NONE	MAIN	8/23/2016	LEE	SIDE	GOETHALS	SE	YES	1B
1437	COLLECTOR		YES	NONE	SIDE	8/23/2016	GOETHALS	SIDE	LEE	SE	YES	1B
1438	COLLECTOR		YES	MEDIUM	SIDE	8/9/2018	LEE	SIDE	GOETHALS	SW	YES	1B
1439	COLLECTOR		YES	NONE	MAIN	8/9/2018	LEE	SIDE	GOETHALS	SW	YES	1B
1440	COLLECTOR		YES	MEDIUM	MAIN	8/9/2018	GOETHALS	SIDE	LEE	W	YES	1B
1441	LOCAL		YES	NONE	SIDE	8/9/2018	GOETHALS	SIDE	LEE	E	YES	1B
1442	COLLECTOR		YES	NONE	MAIN	8/10/2018	LEE	MAIN	MIDBLOCK	S	YES	1A
1443	COLLECTOR		YES	NONE	MAIN	8/10/2018	LEE	MAIN	MIDBLOCK	N	YES	1A
1444	COLLECTOR			NONE	SIDE	8/10/2018	LEE	MAIN	CULLUM	SE	YES	1A
1445	COLLECTOR			NONE	SIDE	8/10/2018	LEE	MAIN	CULLUM	SW	YES	1A
1446	ARTERIAL			NONE	MAIN	6/13/2018	JADWIN	MAIN	LEE	NW	YES	1A
1447	ARTERIAL			HIGH	MAIN	6/13/2018	JADWIN	MAIN	LEE	NE	YES	1B
1448	LOCAL			HIGH	SIDE	6/13/2018	LEE	SIDE	JADWIN	NE	YES	1B
1449	LOCAL			HIGH	SIDE	6/13/2018	LEE	SIDE	JADWIN	SE	YES	1B
1450	ARTERIAL			HIGH	MAIN	6/13/2018	JADWIN	MAIN	LEE	SE	YES	1B
1451	ARTERIAL			LOW	MAIN	6/13/2018	JADWIN	MAIN	LEE	SW	YES	1A
1452	LOCAL			HIGH	MAIN	6/13/2018	LEE	MAIN	PARKWAY	N	YES	1A
1453	LOCAL			HIGH	MAIN	6/13/2018	LEE	MAIN	PARKWAY	S	YES	1A
1460	LOCAL			HIGH	MAIN	6/13/2018	LEE	MAIN	PARKWAY	NE	YES	1A
1461	LOCAL			HIGH	MAIN	6/13/2018	LEE	MAIN	PARKWAY	SE	YES	1A
1462	ARTERIAL			NONE	SIDE	6/13/2018	GWW	MAIN	LEE	SW	YES	1B
1463	ARTERIAL			NONE	SIDE	6/13/2018	GWW	MAIN	LEE	W	YES	1B
1465	ARTERIAL			NONE	MAIN	6/13/2018	GWW	MAIN	LEE	SW	YES	1B
1466	ARTERIAL			NONE	MAIN	6/13/2018	GWW	MAIN	LEE	E	YES	1B
1467	ARTERIAL			NONE	MAIN	7/31/2018	GWW	MAIN	JADWIN	NW	YES	1A
1468	ARTERIAL			MEDIUM	SIDE	7/31/2018	GWW	MAIN	JADWIN	SW	YES	1A

Recnum	Functional_Class	School_Walk_Route	Government_Facilities	Severity	Main_Ramp_Side_Ramp	InvDate	StreetName	Main_Side_Street	Cross_Street	Corner	Ramp	Ramp_Type
1472	ARTERIAL		YES	HIGH	MAIN	7/19/2018	JADWIN	MAIN	KNIGHT	SE	YES	2A
1473	ARTERIAL		YES	HIGH	MAIN	7/19/2018	JADWIN	MAIN	KNIGHT	NE	YES	2A
1474	ARTERIAL		YES	HIGH	MAIN	7/19/2018	JADWIN	MAIN	KNIGHT	E	YES	1B
1475	ARTERIAL		YES	HIGH	SIDE	7/19/2018	JADWIN	MAIN	KNIGHT	W	YES	1B
1476	ARTERIAL		YES	HIGH	MAIN	7/19/2018	JADWIN	MAIN	KNIGHT	SW	YES	1A
1485	LOCAL		YES	HIGH	SIDE	1/11/2019	CULLUM	MAIN	HARDING	NW	YES	2A
1486	LOCAL		YES	HIGH	SIDE	1/11/2019	HARDING	SIDE	CULLUM	SW	YES	2A
1487	COLLECTOR		YES	HIGH	SIDE	8/23/2016	GOETHALS	MAIN	HARDING	NE	YES	OTHER
1488	COLLECTOR		YES	HIGH	SIDE	8/23/2016	GOETHALS	MAIN	HARDING	SE	YES	OTHER
1489	ARTERIAL		YES	NONE	MAIN	7/19/2018	JADWIN	MAIN	FED BUILDING	W	YES	2A
1490	ARTERIAL		YES	NONE	MAIN	7/19/2018	JADWIN	MAIN	FED BUILDING	E	YES	1A
1491	ARTERIAL			NONE	MAIN	7/18/2018	JADWIN	MAIN	KADLEC	SE	YES	2A
1499	ARTERIAL			NONE	MAIN	7/18/2018	JADWIN	MAIN	WILLIAMS	SE	YES	1A
1500	ARTERIAL			NONE	MAIN	7/18/2018	JADWIN	MAIN	WILLIAMS	NE	YES	2A
1501	ARTERIAL			HIGH	MAIN	7/18/2018	JADWIN	MAIN	WILLIAMS	NW	YES	2A
1502	ARTERIAL			NONE	MAIN	7/18/2018	JADWIN	MAIN	WILLIAMS	SW	YES	1A
1507	ARTERIAL			NONE	SIDE	7/18/2018	JADWIN	MAIN	KADLEC	NW	YES	2A
1508	ARTERIAL			NONE	SIDE	7/18/2018	JADWIN	MAIN	KADLEC	SW	YES	1A
1509	ARTERIAL			NONE	MAIN	7/18/2018	JADWIN	MAIN	KADLEC	SW	YES	1A
1516	COLLECTOR			LOW	MAIN	7/18/2018	WILLIAMS	MAIN	GUYER	SE	YES	2A
1517	COLLECTOR			NONE	MAIN	7/18/2018	WILLIAMS	MAIN	GUYER	SW	YES	2A
1518	COLLECTOR			NONE	MAIN	7/2/2018	WILLIAMS	MAIN	FARRELL	NE	YES	1A
1519	COLLECTOR			NONE	MAIN	7/2/2018	WILLIAMS	MAIN	FARRELL	NW	YES	1A
1520	COLLECTOR			NONE	MAIN	7/2/2018	WILLIAMS	MAIN	KIMBALL	NW	YES	1A
1521	COLLECTOR			LOW	MAIN	7/2/2018	WILLIAMS	MAIN	KIMBALL	NE	YES	1A
1522	COLLECTOR			NONE	MAIN	7/2/2018	WILLIAMS	MAIN	GOETHALS	NW	YES	1A
1523	COLLECTOR			HIGH	MAIN	7/2/2018	WILLIAMS	MAIN	GOETHALS	NE	YES	1A
1526	ARTERIAL	YES		NONE	MAIN	7/31/2018	GWW	MAIN	WILLIAMS	NW	YES	1A
1527	ARTERIAL	YES		NONE	MAIN	7/31/2018	GWW	MAIN	WILLIAMS	SW	YES	1A
1532	ARTERIAL	YES		MEDIUM	MAIN	8/2/2018	JADWIN	MAIN	SYMONS	SE	YES	1A
1533	ARTERIAL	YES		LOW	MAIN	8/2/2018	JADWIN	MAIN	SYMONS	NE	YES	1A
1534	ARTERIAL	YES		LOW	MAIN	8/2/2018	JADWIN	MAIN	SYMONS	NW	YES	1A
1535	ARTERIAL	YES		LOW	MAIN	8/2/2018	JADWIN	MAIN	SYMONS	SW	YES	1A
1536	ARTERIAL			HIGH	SIDE	6/7/2018	JADWIN	MAIN	STANLEY	NW	YES	2A
1537	ARTERIAL			HIGH	SIDE	6/7/2018	JADWIN	MAIN	STANLEY	SW	YES	2A
1538	LOCAL			HIGH	MAIN	6/7/2018	STANLEY	SIDE	GOETHALS	NE	YES	2A
1539	ARTERIAL		YES	NONE	MAIN	8/30/2021	SWIFT	MAIN	GILMORE	NW	YES	2A
1540	ARTERIAL	YES		NONE	MAIN	7/31/2018	GWW	MAIN	SYMONS	NW	YES	1A
1541	ARTERIAL	YES		NONE	MAIN	7/31/2018	GWW	MAIN	SYMONS	SW	YES	1A
1542	ARTERIAL	YES		NONE	MAIN	7/31/2018	GWW	MAIN	SYMONS	NE	YES	1A
1543	ARTERIAL			MEDIUM	MAIN	8/10/2018	SWIFT	MAIN	LONG	NE	YES	1A
1544	ARTERIAL			MEDIUM	MAIN	8/10/2018	SWIFT	MAIN	LONG	SE	YES	1A
1545	ARTERIAL			LOW	MAIN	8/10/2018	SWIFT	MAIN	LONG	SW	YES	1A
1546	ARTERIAL			MEDIUM	MAIN	8/10/2018	SWIFT	MAIN	LONG	NW	YES	1A
1549	COLLECTOR			NONE	SIDE	7/31/2018	BRADLEY	SIDE	GWW	SE	YES	2B
1550	COLLECTOR			NONE	SIDE	7/31/2018	BRADLEY	SIDE	GWW	NE	YES	2B
1551	ARTERIAL			HIGH	SIDE	7/31/2018	GWW	MAIN	CONOCO PARKING	S	YES	1A
1552	ARTERIAL			MEDIUM	SIDE	7/31/2018	GWW	MAIN	JADWIN	SE	YES	1A
1553	LOCAL			MEDIUM	SIDE	7/31/2018	JADWIN	SIDE	GWW	NE	YES	1B
1554	ARTERIAL			MEDIUM	MAIN	7/31/2018	GWW	MAIN	JADWIN	NE	YES	1B
1555	ARTERIAL			LOW	MAIN	6/13/2018	GWW	MAIN	LEE	SE	YES	1B
1556	LOCAL			NONE	SIDE	6/13/2018	LEE	SIDE	GWW	SE	YES	1B
1557	LOCAL			NONE	SIDE	6/13/2018	LEE	SIDE	GWW	NE	YES	1B
1558	ARTERIAL			NONE	MAIN	6/13/2018	GWW	MAIN	LEE	NE	YES	1B
1562	LOCAL			HIGH	SIDE	6/8/2018	LEE	MAIN	HOWARD AMON	N	YES	1A
1563	LOCAL			HIGH	MAIN	6/8/2018	LEE	MAIN	HOWARD AMON	S	YES	1A
1565	LOCAL			HIGH	MAIN	6/8/2018	LEE	MAIN	HOWARD AMON	S	YES	1A
1566	LOCAL			HIGH	MAIN	6/8/2018	LEE	MAIN	HOWARD AMON	S	YES	1A
1567	ARTERIAL			NONE	MAIN	7/31/2018	GWW	MAIN	KNIGHT	SE	YES	1A
1568	ARTERIAL			MEDIUM	MAIN	7/31/2018	GWW	MAIN	KNIGHT	SW	YES	1B
1569	LOCAL			NONE	SIDE	7/31/2018	KNIGHT	MAIN	GWW	SW	YES	1B
1570	LOCAL			NONE	SIDE	7/31/2018	KNIGHT	MAIN	GWW	NW	YES	1B
1573	ARTERIAL			NONE	MAIN	7/31/2018	GWW	MAIN	KNIGHT	NW	YES	1B
1574	ARTERIAL			NONE	MAIN	7/31/2018	GWW	MAIN	KNIGHT	NE	YES	1A
1575	ARTERIAL			MEDIUM	SIDE	7/31/2018	GWW	MAIN	NEWTON	SE	YES	1A
1576	ARTERIAL			NONE	SIDE	7/31/2018	GWW	MAIN	NEWTON	NE	YES	2A
1577	ARTERIAL			NONE	MAIN	7/31/2018	GWW	MAIN	GWW	W	YES	2A
1578	ARTERIAL			NONE	MAIN	6/4/2020	GWW	MAIN	GUYER	SW	YES	2A
1579	ARTERIAL			NONE	MAIN	6/4/2020	GWW	MAIN	GUYER	NW	YES	2A
1580	ARTERIAL			HIGH	MAIN	7/31/2018	GWW	MAIN	GWW	E	YES	3A
1588	COLLECTOR			HIGH	MAIN	8/10/2018	LEE	SIDE	SANFORD	NW	YES	1A
1589	COLLECTOR			HIGH	MAIN	8/10/2018	LEE	SIDE	SANFORD	NE	YES	1A
1590	COLLECTOR			HIGH	MAIN	8/10/2018	LEE	SIDE	SANFORD	SE	YES	1A
1591	COLLECTOR			HIGH	MAIN	8/10/2018	LEE	SIDE	SANFORD	SW	YES	1A
1592	COLLECTOR			HIGH	MAIN	8/10/2018	LEE	SIDE	SMITH	NE	YES	1A
1593	COLLECTOR			HIGH	MAIN	8/10/2018	LEE	SIDE	SMITH	SE	YES	1A
1594	COLLECTOR			HIGH	MAIN	8/10/2018	LEE	SIDE	SMITH	SW	YES	1A
1595	COLLECTOR			HIGH	MAIN	8/10/2018	LEE	SIDE	SMITH	NW	YES	1A
1596	COLLECTOR	YES		HIGH	MAIN	8/10/2018	LEE	SIDE	SNOW	NE	YES	1A
1597	COLLECTOR	YES		HIGH	MAIN	8/10/2018	LEE	SIDE	SNOW	SE	YES	2A

Recnum	Functional_Class	School_Walk_Route	Government_Facilities	Severity	Main_Ramp_Side_Ramp	InvDate	StreetName	Main_Side_Street	Cross_Street	Corner	Ramp	Ramp_Type
1598	COLLECTOR	YES		NONE	SIDE	8/10/2018	LEE	SIDE	SNOW	SW	YES	1A
1599	COLLECTOR	YES		NONE	MAIN	8/10/2018	LEE	SIDE	SNOW	NW	YES	2A
1600	COLLECTOR			HIGH	SIDE	8/10/2018	LEE	MAIN	STANTON	NE	YES	1A
1601	COLLECTOR			HIGH	SIDE	8/10/2018	LEE	MAIN	STANTON	NW	YES	1A
1602	COLLECTOR			HIGH	SIDE	8/10/2018	LEE	MAIN	WILLARD	NE	YES	1A
1603	COLLECTOR			HIGH	SIDE	8/10/2018	LEE	MAIN	WILLARD	NW	YES	1A
1604	COLLECTOR			HIGH	MAIN	8/10/2018	LEE	SIDE	WINSLOW	NE	YES	2A
1605	COLLECTOR	YES		HIGH	MAIN	8/10/2018	LEE	SIDE	WINSLOW	SE	YES	1A
1606	COLLECTOR	YES		HIGH *		8/10/2018	LEE	SIDE	WINSLOW	SW	NO	NONE
1607	COLLECTOR			HIGH	MAIN	8/10/2018	LEE	SIDE	WINSLOW	NW	YES	2A
1608	COLLECTOR	YES		HIGH	MAIN	8/10/2018	LEE	SIDE	WRIGHT	NE	YES	2A
1609	COLLECTOR	YES		HIGH	MAIN	8/10/2018	LEE	SIDE	WRIGHT	SE	YES	2A
1610	COLLECTOR	YES		HIGH	MAIN	8/10/2018	LEE	SIDE	WRIGHT	SW	YES	2A
1611	COLLECTOR	YES		HIGH	MAIN	8/10/2018	LEE	SIDE	WRIGHT	NW	YES	2A
1612	COLLECTOR	YES		HIGH	MAIN	8/29/2016	WRIGHT	MAIN	KUHN	SE	YES	2A
1613	COLLECTOR	YES		HIGH	MAIN	8/29/2016	WRIGHT	MAIN	KUHN	SW	YES	2A
1614	COLLECTOR	YES		HIGH	MAIN	8/29/2016	WRIGHT	MAIN	KUHN	NW	YES	2A
1615	COLLECTOR	YES		HIGH	MAIN	8/29/2016	WRIGHT	MAIN	KUHN	NE	YES	OTHER
1616	LOCAL			HIGH	MAIN	8/29/2016	KUHN	SIDE	WINSLOW	SE	YES	OTHER
1617	LOCAL			HIGH	MAIN	8/29/2016	KUHN	SIDE	WINSLOW	SW	YES	OTHER
1618	LOCAL			HIGH	MAIN	8/29/2016	KUHN	SIDE	WINSLOW	NW	YES	OTHER
1619	LOCAL			HIGH	MAIN	8/29/2016	KUHN	SIDE	WINSLOW	NE	YES	OTHER
1620	LOCAL			HIGH	MAIN	8/29/2016	KUHN	SIDE	WILLARD	SW	YES	OTHER
1621	LOCAL			HIGH	MAIN	8/29/2016	KUHN	SIDE	WILLARD	NW	YES	OTHER
1622	LOCAL			HIGH	MAIN	8/29/2016	KUHN	SIDE	WILLARD	NE	YES	OTHER
1623	LOCAL			HIGH	MAIN	8/29/2016	KUHN	SIDE	WILLARD	SE	YES	1A
1624	LOCAL			HIGH	MAIN	8/29/2016	KUHN	MAIN	STANTON	SW	YES	OTHER
1625	LOCAL			HIGH	MAIN	8/29/2016	KUHN	MAIN	STANTON	NW	YES	OTHER
1626	LOCAL			HIGH	MAIN	8/29/2016	KUHN	MAIN	STANTON	NE	YES	OTHER
1627	LOCAL			HIGH	MAIN	8/29/2016	KUHN	MAIN	STANTON	SE	YES	OTHER
1628	LOCAL	YES		HIGH	MAIN	8/29/2016	KUHN	SIDE	SNOW	SW	YES	OTHER
1629	LOCAL	YES		HIGH	MAIN	8/29/2016	KUHN	SIDE	SNOW	SE	YES	OTHER
1630	LOCAL	YES		HIGH	MAIN	8/29/2016	KUHN	SIDE	SNOW	NE	YES	OTHER
1631	LOCAL	YES		HIGH	MAIN	8/29/2016	KUHN	SIDE	SNOW	NW	YES	OTHER
1632	LOCAL			HIGH	MAIN	8/29/2016	KUHN	SIDE	SMITH	SW	YES	OTHER
1633	LOCAL			HIGH	MAIN	8/29/2016	KUHN	SIDE	SMITH	SE	YES	OTHER
1634	LOCAL			HIGH	MAIN	8/29/2016	KUHN	SIDE	SMITH	NE	YES	OTHER
1635	LOCAL			HIGH	MAIN	8/29/2016	KUHN	SIDE	SMITH	NW	YES	OTHER
1636	LOCAL			HIGH	MAIN	8/29/2016	KUHN	SIDE	SANFORD	SW	YES	OTHER
1637	LOCAL			HIGH	MAIN	8/29/2016	KUHN	SIDE	SANFORD	SE	YES	OTHER
1638	LOCAL			HIGH	MAIN	8/29/2016	KUHN	SIDE	SANFORD	NE	YES	1A
1639	LOCAL			HIGH	MAIN	8/29/2016	KUHN	SIDE	SANFORD	NW	YES	1A
1640	COLLECTOR			LOW	SIDE	8/29/2016	THAYER	MAIN	KUHN	SW	YES	2A
1641	COLLECTOR			NONE	MAIN	8/29/2016	THAYER	MAIN	KUHN	NW	YES	2A
1642	COLLECTOR			NONE	MAIN	8/29/2016	THAYER	MAIN	KUHN	NE	YES	OTHER
1643	COLLECTOR			NONE	SIDE	8/29/2016	THAYER	MAIN	LONGFITT	NW	YES	2A
1644	COLLECTOR			NONE	SIDE	8/29/2016	THAYER	MAIN	LONGFITT	SW	YES	2A
1645	LOCAL			HIGH	MAIN	8/29/2016	LONGFITT	SIDE	SANFORD	NE	YES	OTHER
1646	LOCAL			HIGH	MAIN	8/29/2016	LONGFITT	SIDE	SANFORD	NW	YES	OTHER
1647	LOCAL			HIGH	MAIN	8/29/2016	LONGFITT	SIDE	SANFORD	SW	YES	OTHER
1648	LOCAL			HIGH	MAIN	8/29/2016	LONGFITT	SIDE	SANFORD	SE	YES	OTHER
1649	LOCAL			HIGH	MAIN	8/29/2016	LONGFITT	SIDE	SMITH	NE	YES	OTHER
1650	LOCAL			HIGH	MAIN	8/29/2016	LONGFITT	SIDE	SMITH	NW	YES	OTHER
1651	LOCAL			HIGH	MAIN	8/29/2016	LONGFITT	SIDE	SMITH	SW	YES	OTHER
1652	LOCAL			HIGH	MAIN	8/29/2016	LONGFITT	SIDE	SMITH	SE	YES	OTHER
1653	LOCAL	YES		HIGH	MAIN	8/29/2016	LONGFITT	SIDE	SNOW	NE	YES	OTHER
1654	LOCAL	YES		HIGH	MAIN	8/29/2016	LONGFITT	SIDE	SNOW	NW	YES	OTHER
1655	LOCAL	YES		HIGH	MAIN	8/29/2016	LONGFITT	SIDE	SNOW	SW	YES	OTHER
1656	LOCAL	YES		HIGH	MAIN	8/29/2016	LONGFITT	SIDE	SNOW	SE	YES	OTHER
1657	LOCAL			HIGH	SIDE	8/29/2016	LONGFITT	MAIN	STANTON	SW	YES	OTHER
1658	LOCAL			HIGH	SIDE	8/29/2016	LONGFITT	MAIN	STANTON	SE	YES	OTHER
1659	LOCAL			HIGH	MAIN	8/30/2016	LONGFITT	SIDE	WILLARD	NE	YES	OTHER
1660	LOCAL			HIGH	MAIN	8/30/2016	LONGFITT	SIDE	WILLARD	NW	YES	OTHER
1661	LOCAL			HIGH	MAIN	8/30/2016	LONGFITT	SIDE	WILLARD	SW	YES	OTHER
1662	LOCAL			HIGH	MAIN	8/30/2016	LONGFITT	SIDE	WILLARD	SE	YES	OTHER
1663	LOCAL			HIGH	MAIN	8/30/2016	LONGFITT	SIDE	WINSLOW	NE	YES	OTHER
1664	LOCAL			HIGH	MAIN	8/30/2016	LONGFITT	SIDE	WINSLOW	NW	YES	OTHER
1665	LOCAL			HIGH	MAIN	8/30/2016	LONGFITT	SIDE	WINSLOW	SW	YES	OTHER
1666	LOCAL			HIGH	MAIN	8/30/2016	LONGFITT	SIDE	WINSLOW	SE	YES	OTHER
1667	COLLECTOR	YES		HIGH	SIDE	8/30/2016	WRIGHT	MAIN	LONGFITT	NE	YES	OTHER
1668	COLLECTOR	YES		HIGH	SIDE	8/30/2016	WRIGHT	MAIN	LONGFITT	SE	YES	OTHER
1669	LOCAL			HIGH	SIDE	8/30/2016	WILLARD	MAIN	MCCLELLAN	NE	YES	OTHER
1670	LOCAL			HIGH	SIDE	8/30/2016	WILLARD	MAIN	MCCLELLAN	SE	YES	OTHER
1671	LOCAL	YES		HIGH	SIDE	8/30/2016	SNOW	MAIN	MCCLELLAN	SW	YES	OTHER
1672	LOCAL	YES		HIGH	SIDE	8/30/2016	SNOW	MAIN	MCCLELLAN	NW	YES	OTHER
1673	LOCAL			HIGH	MAIN	8/30/2016	WILLARD	MAIN	SNOW	NE	YES	OTHER
1674	LOCAL			HIGH	MAIN	8/30/2016	WILLARD	MAIN	SNOW	SE	YES	OTHER
1675	LOCAL			HIGH	MAIN	8/30/2016	WILLARD	MAIN	PROVO	SW	YES	OTHER
1676	LOCAL			HIGH	MAIN	8/30/2016	WILLARD	MAIN	PROVO	NW	YES	OTHER
1681	COLLECTOR			HIGH	SIDE	8/30/2016	WRIGHT	MAIN	PROVO	NE	YES	2A

Recnum	Functional Class	School_Walk Route	Government Facilities	Severity	Main_Ramp Side_Ramp	InvDate	StreetName	Main_Side Street	Cross_Street	Corner	Ramp	Ramp_Type
1682	COLLECTOR			HIGH	SIDE	8/30/2016	WRIGHT	MAIN	PROVO	SE	YES	2A
1685	ARTERIAL			NONE	MAIN	8/30/2021	SWIFT	MAIN	ELM	NW	YES	2A
1686	ARTERIAL			NONE	MAIN	8/30/2021	SWIFT	MAIN	ELM	NE	YES	2A
1687	ARTERIAL			NONE	MAIN	8/30/2021	SWIFT	MAIN	COTTONWOOD	SW	YES	2A
1688	ARTERIAL			NONE	MAIN	8/30/2021	SWIFT	MAIN	COTTONWOOD	SE	YES	2A
1689	ARTERIAL			NONE	MAIN	8/30/2021	SWIFT	MAIN	COTTONWOOD	NE	YES	2A
1690	ARTERIAL			NONE	MAIN	8/30/2021	SWIFT	MAIN	COTTONWOOD	NW	YES	2A
1691	ARTERIAL			NONE	MAIN	8/30/2021	SWIFT	MAIN	CHESTNUT	SW	YES	2B
1692	ARTERIAL			NONE	MAIN	8/30/2021	SWIFT	MAIN	CHESTNUT	SE	YES	2B
1693	ARTERIAL			NONE	MAIN	8/30/2021	SWIFT	MAIN	CEDAR	SW	YES	2B
1694	ARTERIAL	YES		NONE	MAIN	8/30/2021	SWIFT	MAIN	CEDAR	SE	YES	2B
1695	ARTERIAL	YES		NONE	MAIN	8/30/2021	SWIFT	MAIN	CEDAR	NE	YES	2B
1696	ARTERIAL			NONE	MAIN	8/30/2021	SWIFT	MAIN	CEDAR	NW	YES	2B
1697	ARTERIAL	YES		NONE	MAIN	8/30/2021	SWIFT	MAIN	BIRCH	SE	YES	2B
1698	ARTERIAL	YES		NONE	MAIN	8/30/2021	SWIFT	MAIN	BIRCH	SW	YES	2B
1699	ARTERIAL	YES		NONE	MAIN	8/30/2021	SWIFT	MAIN	BIRCH	NW	YES	2B
1700	ARTERIAL	YES		NONE	MAIN	8/30/2021	SWIFT	MAIN	BIRCH	NE	YES	2B
1701	ARTERIAL	YES		NONE	MAIN	8/30/2021	SWIFT	MAIN	WRIGHT	SW	YES	2A
1702	ARTERIAL	YES		NONE	MAIN	8/30/2021	SWIFT	MAIN	WRIGHT	SE	YES	2A
1703	ARTERIAL	YES		NONE	MAIN	8/30/2021	SWIFT	MAIN	WRIGHT	NE	YES	2A
1704	ARTERIAL	YES		NONE	MAIN	8/30/2021	SWIFT	MAIN	WRIGHT	NW	YES	2A
1705	ARTERIAL	YES		MEDIUM	MAIN	8/30/2021	SWIFT	MAIN	WINSLOW	SW	YES	2A
1706	ARTERIAL	YES		MEDIUM	MAIN	8/30/2021	SWIFT	MAIN	WINSLOW	SE	YES	2A
1707	ARTERIAL	YES		NONE	MAIN	8/30/2021	SWIFT	MAIN	WINSLOW	NE	YES	2A
1708	ARTERIAL	YES		NONE	MAIN	8/30/2021	SWIFT	MAIN	WINSLOW	NW	YES	2A
1709	ARTERIAL	YES		NONE	MAIN	8/30/2021	SWIFT	MAIN	WILLARD	SW	YES	2A
1710	ARTERIAL	YES		NONE	MAIN	8/30/2021	SWIFT	MAIN	WILLARD	SE	YES	2A
1711	ARTERIAL	YES		NONE	MAIN	8/30/2021	SWIFT	MAIN	WILLARD	NE	YES	2A
1712	ARTERIAL	YES		NONE	MAIN	8/30/2021	SWIFT	MAIN	WILLARD	NW	YES	2A
1713	ARTERIAL	YES		NONE	MAIN	8/30/2021	SWIFT	MAIN	SNOW	SW	YES	2A
1714	ARTERIAL	YES		NONE	MAIN	8/30/2021	SWIFT	MAIN	SNOW	SE	YES	2A
1715	ARTERIAL	YES		NONE	MAIN	8/30/2021	SWIFT	MAIN	SNOW	NE	YES	2A
1716	ARTERIAL	YES		NONE	MAIN	8/30/2021	SWIFT	MAIN	SNOW	NW	YES	2A
1717	ARTERIAL	YES		MEDIUM	MAIN	8/30/2021	SWIFT	MAIN	SMITH	SW	YES	2A
1718	ARTERIAL	YES		NONE	MAIN	8/30/2021	SWIFT	MAIN	SMITH	SE	YES	2A
1719	ARTERIAL	YES		NONE	MAIN	8/30/2021	SWIFT	MAIN	SMITH	NE	YES	2A
1720	ARTERIAL	YES		NONE	MAIN	8/30/2021	SWIFT	MAIN	SMITH	NW	YES	2A
1721	ARTERIAL	YES		NONE	MAIN	8/30/2021	SWIFT	MAIN	SANFORD	SW	YES	2A
1722	ARTERIAL	YES		NONE	MAIN	8/30/2021	SWIFT	MAIN	SANFORD	SE	YES	2A
1723	ARTERIAL	YES		NONE	MAIN	8/30/2021	SWIFT	MAIN	SANFORD	NE	YES	2A
1724	ARTERIAL	YES		NONE	MAIN	8/30/2021	SWIFT	MAIN	SANFORD	NW	YES	2A
1725	ARTERIAL	YES		NONE	MAIN	8/8/2018	SWIFT	MAIN	THAYER	SW	YES	1A
1726	ARTERIAL	YES		NONE	MAIN	8/8/2018	SWIFT	MAIN	THAYER	SE	YES	1A
1727	ARTERIAL	YES		NONE	MAIN	8/8/2018	SWIFT	MAIN	THAYER	NE	YES	1A
1728	ARTERIAL	YES		NONE	MAIN	8/8/2018	SWIFT	MAIN	THAYER	NW	YES	1A
1729	ARTERIAL			LOW	SIDE	8/10/2018	SWIFT	MAIN	MCPHERSON	SW	YES	2A
1730	ARTERIAL			LOW	SIDE	8/10/2018	SWIFT	MAIN	MCPHERSON	SE	YES	2A
1731	ARTERIAL			MEDIUM	MAIN	8/10/2018	SWIFT	MAIN	MCPHERSON	SW	YES	2A
1732	ARTERIAL			LOW	MAIN	8/10/2018	SWIFT	MAIN	MCPHERSON	SE	YES	2A
1733	ARTERIAL			NONE	MAIN	8/10/2018	SWIFT	MAIN	MCPHERSON	NE	YES	2A
1734	ARTERIAL			NONE	MAIN	8/10/2018	SWIFT	MAIN	MCPHERSON	NW	YES	2A
1735	COLLECTOR			NONE	SIDE	8/8/2018	THAYER	MAIN	LONG	NE	YES	2A
1736	COLLECTOR			NONE	MAIN	8/8/2018	THAYER	MAIN	LONG	NW	YES	2A
1737	COLLECTOR			NONE	SIDE	8/8/2018	THAYER	MAIN	LEE	SW	YES	1B
1738	COLLECTOR			NONE	MAIN	8/8/2018	THAYER	MAIN	LEE	NW	YES	2A
1739	COLLECTOR			HIGH	MAIN	8/8/2018	THAYER	MAIN	LEE	NE	YES	1A
1740	COLLECTOR			HIGH	MAIN	8/8/2018	THAYER	MAIN	LEE	SE	YES	1A
1741	COLLECTOR			NONE	MAIN	10/18/2016	THAYER	MAIN	IRY	NW	YES	2A
1742	COLLECTOR			NONE	SIDE	10/18/2016	THAYER	MAIN	IRY	SW	YES	2A
1743	COLLECTOR			NONE	MAIN	10/18/2016	THAYER	MAIN	IRY	NE	YES	OTHER
1744	COLLECTOR			NONE	MAIN	10/18/2016	THAYER	MAIN	HOFFMAN	NW	YES	2A
1745	COLLECTOR			NONE	SIDE	10/18/2016	THAYER	MAIN	HOFFMAN	SW	YES	2A
1746	COLLECTOR			NONE	MAIN	10/18/2016	THAYER	MAIN	HOFFMAN	NE	YES	2A
1747	COLLECTOR			NONE	SIDE	10/19/2016	THAYER	MAIN	FRIES	NW	YES	2A
1748	COLLECTOR			NONE	SIDE	10/19/2016	THAYER	MAIN	FRIES	SW	YES	2A
1749	ARTERIAL			NONE	MAIN	8/9/2018	DUPORTAIL	MAIN	THAYER	NW	YES	1A
1750	ARTERIAL			NONE	MAIN	8/9/2018	DUPORTAIL	MAIN	THAYER	SW	YES	1A
1751	COLLECTOR	YES		HIGH	SIDE	8/9/2016	THAYER	MAIN	SANFORD	NW	YES	2A
1752	COLLECTOR	YES		LOW	SIDE	8/9/2016	THAYER	MAIN	SANFORD	SW	YES	2A
1753	COLLECTOR			LOW	SIDE	8/9/2016	THAYER	MAIN	WRIGHT	NW	YES	2A
1754	COLLECTOR			NONE	SIDE	8/9/2016	THAYER	MAIN	WRIGHT	SW	YES	2A
1755	COLLECTOR			LOW	SIDE	8/9/2016	THAYER	MAIN	ARBOR	NW	YES	2A
1756	COLLECTOR			LOW	SIDE	8/9/2016	THAYER	MAIN	ARBOR	SW	YES	2A
1757	COLLECTOR			NONE	SIDE	8/9/2016	THAYER	MAIN	AGNES	NW	YES	2A
1758	COLLECTOR			LOW	SIDE	8/9/2016	THAYER	MAIN	AGNES	SW	YES	2A
1759	COLLECTOR			LOW	SIDE	8/9/2016	THAYER	MAIN	ALICE	NW	YES	2A
1760	COLLECTOR			LOW	SIDE	8/9/2016	THAYER	MAIN	ALICE	SW	YES	2A
1761	COLLECTOR			NONE	SIDE	8/9/2016	THAYER	MAIN	COTTONWOOD	NW	YES	2A
1762	COLLECTOR			LOW	SIDE	8/9/2016	THAYER	MAIN	COTTONWOOD	SW	YES	2A
1763	COLLECTOR			HIGH	SIDE	8/8/2018	THAYER	SIDE	LAWLESS	NW	YES	1A

Recnum	Functional_Class	School_Walk_Route	Government_Facilities	Severity	Main_Ramp_Side_Ramp	InvDate	StreetName	Main_Side_Street	Cross_Street	Corner	Ramp	Ramp_Type
1764	COLLECTOR			NONE	SIDE	8/8/2018	THAYER	SIDE	LAWLESS	MIDDLE	YES	1A
1765	COLLECTOR			LOW	MAIN	8/8/2018	LAWLESS	SIDE	THAYER	MIDDLE	YES	1A
1766	COLLECTOR			NONE	MAIN	8/8/2018	THAYER	SIDE	LAWLESS	MIDDLE	YES	1A
1767	COLLECTOR			HIGH	MAIN	8/8/2018	THAYER	SIDE	LAWLESS	NE	YES	1A
1768	COLLECTOR			HIGH	MAIN	8/8/2018	LAWLESS	SIDE	THAYER	SE	YES	1A
1769	LOCAL			NONE	SIDE	8/9/2016	COTTONWOOD	MAIN	ALICE	SE	YES	2A
1770	LOCAL			LOW	SIDE	8/9/2016	COTTONWOOD	MAIN	ALICE	NE	YES	2A
1771	LOCAL			NONE	SIDE	8/9/2016	COTTONWOOD	MAIN	AGNES	SE	YES	2A
1772	LOCAL			NONE	SIDE	8/9/2016	COTTONWOOD	MAIN	AGNES	NE	YES	2A
1773	LOCAL			NONE	SIDE	8/9/2016	ARBOR	SIDE	COTTONWOOD	SE	YES	2A
1774	LOCAL			NONE	SIDE	8/9/2016	ARBOR	SIDE	COTTONWOOD	NE	YES	2A
1775	LOCAL			NONE	MAIN	8/9/2016	ADA	SIDE	ARBOR	NE	YES	2A
1776	LOCAL			LOW	SIDE	8/9/2016	ADA	SIDE	ARBOR	NW	YES	2A
1777	LOCAL			NONE	SIDE	8/9/2016	COTTONWOOD	MAIN	ADA	NE	YES	2A
1778	LOCAL			NONE	SIDE	8/9/2016	COTTONWOOD	MAIN	ADA	SE	YES	2A
1779	LOCAL			NONE	SIDE	8/9/2016	COTTONWOOD	MAIN	BOISE	SE	YES	2A
1780	LOCAL			NONE	SIDE	8/9/2016	COTTONWOOD	MAIN	BOISE	NE	YES	2A
1781	COLLECTOR			NONE	MAIN	5/7/2020	WRIGHT	MAIN	BOISE	SW	YES	2A
1782	COLLECTOR	YES		LOW	MAIN	5/7/2020	WRIGHT	MAIN	BOISE	SE	YES	2A
1784	COLLECTOR			NONE	MAIN	5/7/2020	WRIGHT	MAIN	BOISE	NW	YES	2A
1785	COLLECTOR			MEDIUM	SIDE	5/7/2020	WRIGHT	MAIN	BOULDER	SW	YES	2A
1786	COLLECTOR			NONE	SIDE	5/7/2020	WRIGHT	MAIN	BOULDER	NW	YES	2A
1787	LOCAL			MEDIUM	SIDE	8/9/2016	COTTONWOOD	MAIN	BOULDER	NE	YES	2A
1788	LOCAL			MEDIUM	SIDE	8/9/2016	COTTONWOOD	MAIN	BOULDER	SE	YES	2A
1789	LOCAL			NONE	SIDE	8/9/2016	COTTONWOOD	MAIN	CAMDEN	SE	YES	2A
1790	LOCAL			MEDIUM	SIDE	8/9/2016	COTTONWOOD	MAIN	CAMDEN	NE	YES	2A
1791	COLLECTOR	YES		LOW	SIDE	5/7/2020	WRIGHT	MAIN	CAMDEN	SW	YES	2A
1792	COLLECTOR	YES		NONE	SIDE	5/7/2020	WRIGHT	MAIN	CAMDEN	NW	YES	2A
1793	COLLECTOR	YES		LOW	SIDE	5/7/2020	WRIGHT	MAIN	CONCORD	SW	YES	2A
1794	COLLECTOR	YES		LOW	SIDE	5/7/2020	WRIGHT	MAIN	CONCORD	NW	YES	2A
1795	LOCAL			MEDIUM	SIDE	8/9/2016	COTTONWOOD	MAIN	CONCORD	NE	YES	2A
1796	LOCAL			NONE	SIDE	8/9/2016	COTTONWOOD	MAIN	CONCORD	SE	YES	2A
1797	LOCAL			MEDIUM	SIDE	8/9/2016	COTTONWOOD	MAIN	DALLAS	NE	YES	2A
1798	LOCAL			NONE	SIDE	8/9/2016	COTTONWOOD	MAIN	DALLAS	SE	YES	2A
1799	COLLECTOR	YES		NONE	SIDE	5/7/2020	WRIGHT	MAIN	DALLAS	SE	YES	2A
1800	COLLECTOR	YES		NONE	MAIN	5/7/2020	WRIGHT	MAIN	DALLAS	SW	YES	2A
1801	COLLECTOR	YES		HIGH	MAIN	5/7/2020	WRIGHT	MAIN	DALLAS	NW	YES	OTHER
1802	COLLECTOR	YES		LOW	SIDE	5/7/2020	WRIGHT	MAIN	DOVER	SW	YES	2A
1803	COLLECTOR	YES		LOW	SIDE	5/7/2020	WRIGHT	MAIN	DOVER	NW	YES	2A
1804	LOCAL			NONE	SIDE	8/9/2016	COTTONWOOD	MAIN	DOVER	NE	YES	2A
1805	LOCAL			MEDIUM	SIDE	8/9/2016	COTTONWOOD	MAIN	DOVER	SE	YES	2A
1806	ARTERIAL			NONE	MAIN	12/9/2020	DUPORTAIL	MAIN	COTTONWOOD	NE	YES	2A
1807	ARTERIAL			NONE	MAIN	12/9/2020	DUPORTAIL	MAIN	COTTONWOOD	SE	YES	2A
1808	ARTERIAL			NONE	MAIN	12/9/2020	DUPORTAIL	MAIN	COTTONWOOD	NW	YES	2A
1811	ARTERIAL			NONE	MAIN	12/9/2020	DUPORTAIL	MAIN	COTTONWOOD	SW	YES	2A
1812	ARTERIAL			MEDIUM	MAIN	5/7/2020	DUPORTAIL	MAIN	BIRCH	NE	YES	2A
1813	ARTERIAL			NONE	SIDE	5/7/2020	DUPORTAIL	MAIN	BIRCH	NW	YES	2A
1814	ARTERIAL			LOW	SIDE	5/7/2020	BASSWOOD	SIDE	DUPORTAIL	NE	YES	2A
1815	ARTERIAL			NONE	MAIN	5/7/2020	DUPORTAIL	MAIN	BASSWOOD	NW	YES	2A
1816	ARTERIAL			MEDIUM	SIDE	5/7/2020	ASH	SIDE	DUPORTAIL	NE	YES	2A
1817	ARTERIAL			NONE	MAIN	5/7/2020	DUPORTAIL	MAIN	ASH	NW	YES	2A
1818	ARTERIAL			LOW	SIDE	5/7/2020	DUPORTAIL	MAIN	HARTFORD	NE	YES	2A
1819	ARTERIAL			NONE	SIDE	5/7/2020	DUPORTAIL	MAIN	HARTFORD	NW	YES	2B
1820	COLLECTOR	YES		NONE	MAIN	5/8/2020	WRIGHT	SIDE	DUPORTAIL	NW	YES	1A
1821	COLLECTOR	YES		NONE	MAIN	5/8/2020	WRIGHT	SIDE	DUPORTAIL	NE	YES	2A
1822	ARTERIAL	YES		MEDIUM	MAIN	5/8/2020	DUPORTAIL	MAIN	WRIGHT	NE	YES	2A
1823	COLLECTOR	YES		NONE	MAIN	5/8/2020	WRIGHT	SIDE	DUPORTAIL	SE	YES	1A
1824	COLLECTOR	YES		NONE	MAIN	5/8/2020	WRIGHT	SIDE	DUPORTAIL	SW	YES	2A
1825	ARTERIAL			NONE	MAIN	11/7/2016	DUPORTAIL	MAIN	SNOW	NE	YES	1B
1826	ARTERIAL			NONE	MAIN	11/7/2016	DUPORTAIL	MAIN	SNOW	NW	YES	1B
1827	ARTERIAL			NONE	MAIN	10/26/2016	DUPORTAIL	MAIN	SMITH	NW	YES	1B
1828	ARTERIAL			NONE	MAIN	10/26/2016	DUPORTAIL	MAIN	SMITH	NE	YES	1B
1829	ARTERIAL	YES		NONE	MAIN	10/26/2016	DUPORTAIL	MAIN	SANFORD	NW	YES	1B
1830	ARTERIAL	YES		NONE	MAIN	10/26/2016	DUPORTAIL	MAIN	SANFORD	NE	YES	1B
1831	LOCAL	YES		NONE	SIDE	10/26/2016	SANFORD	SIDE	DUPORTAIL	SE	YES	1B
1832	ARTERIAL	YES		NONE	MAIN	10/26/2016	DUPORTAIL	MAIN	SANFORD	SW	YES	1B
1833	ARTERIAL			NONE	MAIN	9/7/2018	DUPORTAIL	MAIN	ROSSELL	W	YES	1B
1834	ARTERIAL			NONE	MAIN	9/7/2018	DUPORTAIL	MAIN	ROSSELL	E	YES	1B
1835	ARTERIAL			MEDIUM	MAIN	9/7/2018	DUPORTAIL	MAIN	ROSSELL	E	YES	1B
1836	ARTERIAL			NONE	MAIN	9/7/2018	DUPORTAIL	MAIN	ROSSELL	W	YES	1B
1837	ARTERIAL			NONE	MAIN	9/7/2018	DUPORTAIL	MAIN	ROBERT	W	YES	1B
1838	ARTERIAL			NONE	MAIN	9/7/2018	DUPORTAIL	MAIN	ROBERT	E	YES	1B
1839	ARTERIAL			NONE	MAIN	9/7/2018	DUPORTAIL	MAIN	ROBERT	E	YES	1B
1840	ARTERIAL			NONE	MAIN	9/7/2018	DUPORTAIL	MAIN	ROBERT	W	YES	1B
1841	LOCAL	YES		HIGH	SIDE	1/25/2019	SANFORD	MAIN	ROBERT	NW	YES	2A
1842	LOCAL	YES		HIGH	SIDE	1/25/2019	SANFORD	MAIN	ROBERT	NE	YES	2A
1843	LOCAL	YES		HIGH *		9/1/2016	SANFORD	MAIN	ROSSELL	NE	NO	NONE
1844	LOCAL	YES		HIGH *		9/1/2016	SANFORD	MAIN	ROSSELL	NW	NO	NONE
1846	LOCAL			HIGH *		9/1/2016	SANFORD	MAIN	BOISE	SE	NO	NONE
1849	LOCAL			NONE	MAIN	5/8/2020	FRIES	SIDE	ROSSELL	NE	YES	2A

Recnum	Functional Class	School_Walk Route	Government Facilities	Severity	Main_Ramp_Side_Ramp	InvDate	StreetName	Main_Side Street	Cross_Street	Corner	Ramp	Ramp_Type
1850	LOCAL			LOW	MAIN	5/8/2020	FRIES	SIDE	ROSSELL	NW	YES	2A
1851	LOCAL			HIGH	MAIN	5/8/2020	FRIES	SIDE	ROSSELL	SW	YES	2A
1852	LOCAL			NONE	MAIN	5/8/2020	FRIES	SIDE	ROSSELL	SE	YES	2A
1853	LOCAL	YES		HIGH	MAIN	10/19/2016	FRIES	SIDE	SANFORD	NE	YES	1A
1854	LOCAL	YES		HIGH	MAIN	10/19/2016	FRIES	SIDE	SANFORD	NW	YES	1A
1855	LOCAL	YES		HIGH	MAIN	10/19/2016	FRIES	SIDE	SANFORD	SW	YES	1A
1856	LOCAL	YES		HIGH	MAIN	10/19/2016	FRIES	SIDE	SANFORD	SE	YES	1A
1857	LOCAL	YES		HIGH	MAIN	10/19/2016	FRIES	SIDE	SMITH	NE	YES	1A
1858	LOCAL	YES		HIGH	MAIN	10/19/2016	FRIES	SIDE	SMITH	NW	YES	1A
1860	LOCAL	YES		HIGH	MAIN	10/19/2016	FRIES	SIDE	SMITH	SE	YES	2A
1867	LOCAL	YES		HIGH *		9/1/2016	FRIES	SIDE	WINSLOW	NE	NO	NONE
1868	LOCAL	YES		HIGH *		9/1/2016	FRIES	SIDE	WINSLOW	NW	NO	NONE
1871	COLLECTOR	YES		NONE	SIDE	5/7/2020	WRIGHT	MAIN	FRIES	NE	YES	2A
1872	COLLECTOR	YES		NONE	MAIN	5/7/2020	WRIGHT	MAIN	FRIES	SE	YES	2A
1873	COLLECTOR	YES		MEDIUM	MAIN	5/7/2020	WRIGHT	MAIN	HUMPHREYS	NE	YES	2B
1874	COLLECTOR	YES		NONE	MAIN	5/7/2020	WRIGHT	MAIN	HUMPHREYS	SE	YES	2B
1877	LOCAL	YES		NONE	MAIN	10/19/2016	HUMPHREYS	SIDE	WINSLOW	SE	YES	2A
1878	LOCAL	YES		LOW	SIDE	5/8/2020	GRAY	SIDE	WINSLOW	SE	YES	2B
1879	LOCAL	YES		NONE	SIDE	5/8/2020	GRAY	SIDE	WINSLOW	NE	YES	2A
1881	LOCAL	YES		NONE	SIDE	10/18/2016	SNOW	MAIN	GRAY	NW	YES	2A
1882	LOCAL			NONE	MAIN	10/18/2016	SNOW	MAIN	HOFFMAN	SW	YES	2A
1883	LOCAL			HIGH *		10/18/2016	SNOW	MAIN	HOFFMAN	NW	NO	NONE
1884	LOCAL			HIGH	MAIN	10/18/2016	SNOW	MAIN	HOFFMAN	NE	YES	1A
1885	LOCAL			HIGH	MAIN	10/18/2016	SNOW	MAIN	HOFFMAN	SE	YES	1A
1886	LOCAL			HIGH *		10/18/2016	SNOW	MAIN	JEWETT	SW	NO	NONE
1887	LOCAL			NONE	MAIN	10/18/2016	SNOW	MAIN	JEWETT	NW	YES	2A
1888	LOCAL			HIGH	MAIN	10/18/2016	SNOW	MAIN	JEWETT	NE	YES	2A
1889	LOCAL			HIGH	MAIN	10/18/2016	SNOW	MAIN	JEWETT	SE	YES	1A
1890	LOCAL			HIGH	MAIN	10/18/2016	JEWETT	SIDE	SMITH	SE	YES	1A
1891	LOCAL			HIGH	MAIN	10/18/2016	JEWETT	SIDE	SMITH	SW	YES	1A
1892	LOCAL			HIGH	MAIN	10/18/2016	JEWETT	SIDE	SMITH	NW	YES	1A
1893	LOCAL			HIGH	MAIN	10/18/2016	JEWETT	SIDE	SMITH	NE	YES	1A
1894	LOCAL			HIGH	SIDE	10/18/2016	SANFORD	MAIN	IRY	NE	YES	1A
1895	LOCAL			HIGH	SIDE	10/18/2016	SANFORD	MAIN	IRY	SE	YES	1A
1896	LOCAL			HIGH	SIDE	10/18/2016	SANFORD	MAIN	JEWETT	NW	YES	1A
1897	LOCAL			HIGH	SIDE	10/18/2016	SANFORD	MAIN	JEWETT	SW	YES	1A
1898	LOCAL			HIGH	MAIN	10/18/2016	HOFFMAN	SIDE	SMITH	SW	YES	1A
1899	LOCAL			HIGH	MAIN	10/18/2016	HOFFMAN	SIDE	SMITH	SE	YES	1A
1900	LOCAL			HIGH	MAIN	10/18/2016	HOFFMAN	SIDE	SMITH	NE	YES	1A
1901	LOCAL			HIGH	MAIN	10/18/2016	HOFFMAN	SIDE	SMITH	NW	YES	1A
1902	LOCAL			HIGH	MAIN	10/18/2016	HOFFMAN	SIDE	SANFORD	SW	YES	OTHER
1903	LOCAL			HIGH	MAIN	10/18/2016	HOFFMAN	SIDE	SANFORD	SE	YES	OTHER
1904	LOCAL			HIGH	MAIN	10/18/2016	HOFFMAN	SIDE	SANFORD	NE	YES	1A
1905	LOCAL			HIGH	MAIN	10/18/2016	HOFFMAN	SIDE	SANFORD	NW	YES	1A
1906	LOCAL			HIGH	SIDE	10/18/2016	HOFFMAN	MAIN	ROSSELL	SW	YES	1A
1907	LOCAL			HIGH	SIDE	10/18/2016	HOFFMAN	MAIN	ROSSELL	SE	YES	1A
1908	COLLECTOR	YES		NONE	SIDE	8/8/2018	THAYER	MAIN	BLACK	SW	YES	2A
1909	COLLECTOR	YES		NONE	SIDE	8/8/2018	THAYER	MAIN	BLACK	NW	YES	2A
1910	LOCAL			HIGH	SIDE	9/14/2018	COTTONWOOD	MAIN	COTTONWOOD LOOP	NW	YES	1A
1911	LOCAL			HIGH	SIDE	9/14/2018	COTTONWOOD	MAIN	COTTONWOOD LOOP	SW	YES	1A
1912	LOCAL			NONE	MAIN	5/8/2020	COTTONWOOD	MAIN	LEE	SE	YES	2B
1913	LOCAL			NONE	SIDE	5/8/2020	LEE	SIDE	COTTONWOOD	NE	YES	2A
1914	LOCAL			HIGH	SIDE	9/14/2018	COTTONWOOD	MAIN	COTTONWOOD LOOP	NW	YES	1A
1915	LOCAL			HIGH	SIDE	9/14/2018	COTTONWOOD	MAIN	COTTONWOOD LOOP	SW	YES	1A
1916	LOCAL			HIGH *		8/3/2016	COTTONWOOD	MAIN	HARTFORD	SE	NO	NONE
1917	LOCAL			HIGH *		8/3/2016	COTTONWOOD	MAIN	HARTFORD	NE	NO	NONE
1918	LOCAL			HIGH	SIDE	9/14/2018	COTTONWOOD	MAIN	CEDAR	SE	YES	2A
1919	LOCAL			HIGH	SIDE	9/14/2018	COTTONWOOD	MAIN	CEDAR	NE	YES	2A
1920	LOCAL	YES		HIGH *		8/3/2016	COTTONWOOD	MAIN	HUMPHREYS	NE	NO	NONE
1921	LOCAL	YES		HIGH *		8/3/2016	COTTONWOOD	MAIN	HUMPHREYS	SE	NO	NONE
1922	LOCAL	YES		HIGH *		8/3/2016	HUMPHREYS	SIDE	BIRCH	SW	NO	NONE
1923	LOCAL	YES		HIGH *		8/3/2016	HUMPHREYS	SIDE	BIRCH	SE	NO	NONE
1924	LOCAL	YES		HIGH *		8/3/2016	HUMPHREYS	SIDE	BIRCH	NE	NO	NONE
1925	LOCAL	YES		HIGH *		8/3/2016	HUMPHREYS	SIDE	BIRCH	NW	NO	NONE
1926	LOCAL	YES		HIGH *		8/3/2016	HUMPHREYS	SIDE	BASSWOOD	SW	NO	NONE
1927	LOCAL	YES		HIGH *		8/3/2016	HUMPHREYS	SIDE	BASSWOOD	SE	NO	NONE
1928	LOCAL	YES		HIGH *		8/3/2016	HUMPHREYS	SIDE	BASSWOOD	NE	NO	NONE
1929	LOCAL	YES		HIGH *		8/3/2016	HUMPHREYS	SIDE	BASSWOOD	NW	NO	NONE
1930	LOCAL			HIGH *		8/3/2016	BASSWOOD	MAIN	FRANKFORT	N	NO	NONE
1931	LOCAL			HIGH *		8/3/2016	BASSWOOD	MAIN	FRANKFORT	E	NO	NONE
1932	LOCAL			HIGH *		8/3/2016	FRANKFORT	MAIN	ASH	S	NO	NONE
1933	LOCAL			HIGH *		8/3/2016	FRANKFORT	MAIN	ASH	E	NO	NONE
1934	LOCAL			HIGH *		8/3/2016	FRANKFORT	SIDE	HARTFORD	S	NO	NONE
1936	LOCAL			HIGH *		8/3/2016	FRANKFORT	SIDE	HARTFORD	N	NO	NONE
1937	LOCAL			HIGH *		8/3/2016	FRANKFORT	SIDE	HARTFORD	W	NO	NONE
1938	LOCAL			NONE	SIDE	8/11/2021	FRANKFORT	SIDE	WRIGHT	NW	YES	1B
1939	COLLECTOR			HIGH *		9/1/2016	WRIGHT	MAIN	FRANKFORT	SW	NO	NONE
1940	LOCAL	YES		HIGH *		8/3/2016	HUMPHREYS	MAIN	JEFFERSON	NE	NO	NONE
1941	LOCAL	YES		HIGH *		8/3/2016	HUMPHREYS	MAIN	JEFFERSON	NW	NO	NONE
1942	LOCAL	YES		HIGH *		8/3/2016	HUMPHREYS	SIDE	HARTFORD	N	NO	NONE

Recnum	Functional Class	School_Walk Route	Government Facilities	Severity	Main_Ramp_Side_Ramp	InvDate	StreetName	Main_Side Street	Cross_Street	Corner	Ramp	Ramp_Type
1943	LOCAL	YES		HIGH *		8/3/2016	HUMPHREYS	SIDE	HARTFORD	W	NO	NONE
1944	LOCAL	YES		HIGH *		8/3/2016	HUMPHREYS	SIDE	HARTFORD	S	NO	NONE
1945	LOCAL	YES		HIGH *		8/3/2016	HUMPHREYS	SIDE	HARTFORD	E	NO	NONE
1946	LOCAL			HIGH *		8/3/2016	HARTFORD	SIDE	BASSWOOD	E	NO	NONE
1947	LOCAL			HIGH *		8/3/2016	HARTFORD	SIDE	BASSWOOD	N	NO	NONE
1948	LOCAL			HIGH *		8/3/2016	HARTFORD	SIDE	BASSWOOD	W	NO	NONE
1949	LOCAL			HIGH *		8/3/2016	HARTFORD	SIDE	BASSWOOD	S	NO	NONE
1950	LOCAL			HIGH *		8/3/2016	HARTFORD	SIDE	BIRCH	E	NO	NONE
1951	LOCAL			HIGH *		8/3/2016	HARTFORD	SIDE	BIRCH	N	NO	NONE
1952	LOCAL			HIGH *		8/3/2016	HARTFORD	SIDE	BIRCH	W	NO	NONE
1953	LOCAL			HIGH *		8/3/2016	HARTFORD	SIDE	BIRCH	S	NO	NONE
1954	LOCAL			HIGH *		8/3/2016	HARTFORD	SIDE	CEDAR	E	NO	NONE
1955	LOCAL			HIGH *		8/3/2016	HARTFORD	SIDE	CEDAR	N	NO	NONE
1956	LOCAL			HIGH *		8/3/2016	HARTFORD	SIDE	CEDAR	W	NO	NONE
1957	LOCAL			HIGH *		8/3/2016	HARTFORD	SIDE	CEDAR	S	NO	NONE
1958	LOCAL			HIGH *		8/3/2016	HARTFORD	MAIN	CHESTNUT	NE	NO	NONE
1959	LOCAL			HIGH *		8/3/2016	HARTFORD	MAIN	CHESTNUT	NW	NO	NONE
1960	LOCAL	YES		LOW	MAIN	5/8/2020	LEE	MAIN	CHESTNUT	SE	YES	2A
1961	LOCAL	YES		NONE	MAIN	5/8/2020	LEE	MAIN	CHESTNUT	NE	YES	2A
1962	LOCAL			NONE	MAIN	5/8/2020	LEE	MAIN	CHESTNUT	NW	YES	2B
1963	LOCAL			LOW	MAIN	5/8/2020	LEE	MAIN	CHESTNUT	SW	YES	2B
1964	LOCAL	YES		NONE	MAIN	5/8/2020	LEE	MAIN	CEDAR	SW	YES	2A
1965	LOCAL	YES		NONE	MAIN	5/8/2020	LEE	MAIN	CEDAR	SE	YES	2B
1966	LOCAL	YES		NONE	MAIN	5/8/2020	LEE	MAIN	CEDAR	NE	YES	2B
1967	LOCAL	YES		MEDIUM	MAIN	5/8/2020	LEE	MAIN	CEDAR	NW	YES	2A
1968	LOCAL	YES		NONE	MAIN	5/8/2020	LEE	MAIN	BIRCH	SW	YES	2B
1969	LOCAL	YES		NONE	MAIN	5/8/2020	BIRCH	SIDE	LEE	SE	YES	2A
1970	LOCAL	YES		LOW	MAIN	5/8/2020	BIRCH	SIDE	LEE	NE	YES	2A
1971	LOCAL	YES		LOW	MAIN	5/8/2020	LEE	MAIN	BIRCH	NW	YES	2B
1972	LOCAL			HIGH *		8/3/2016	BIRCH	MAIN	KUHN	SE	NO	NONE
1973	LOCAL			HIGH *		8/3/2016	BIRCH	MAIN	KUHN	NE	NO	NONE
1974	LOCAL	YES		NONE	SIDE	5/8/2020	BASSWOOD	SIDE	LEE	SW	YES	2A
1975	LOCAL	YES		LOW	SIDE	5/8/2020	BASSWOOD	SIDE	LEE	SE	YES	2B
1976	LOCAL			HIGH *		9/1/2016	JEFFERSON	SIDE	BASSWOOD	SE	NO	NONE
1977	LOCAL			HIGH *		9/1/2016	JEFFERSON	SIDE	BASSWOOD	NE	NO	NONE
1978	COLLECTOR	YES		NONE	MAIN	5/7/2020	WRIGHT	MAIN	HUMPHREYS	NW	YES	2B
1979	COLLECTOR	YES		NONE	MAIN	5/7/2020	WRIGHT	MAIN	HUMPHREYS	SW	YES	2B
1980	COLLECTOR			HIGH	MAIN	8/30/2016	WRIGHT	MAIN	PULLEN	SE	YES	OTHER
1981	COLLECTOR			HIGH	MAIN	8/30/2016	WRIGHT	MAIN	PULLEN	SW	YES	2A
1982	COLLECTOR			HIGH	MAIN	8/30/2016	WRIGHT	MAIN	PULLEN	NW	YES	2A
1983	COLLECTOR			HIGH	MAIN	8/30/2016	WRIGHT	MAIN	PULLEN	NE	YES	1A
1984	LOCAL			HIGH	MAIN	8/30/2016	WINSLOW	MAIN	PULLEN	SW	YES	OTHER
1985	LOCAL			HIGH	MAIN	8/30/2016	WINSLOW	MAIN	PULLEN	SE	YES	OTHER
1986	LOCAL			HIGH	MAIN	8/30/2016	WINSLOW	MAIN	PULLEN	NE	YES	1A
1987	LOCAL			HIGH	MAIN	8/30/2016	WINSLOW	MAIN	PULLEN	NW	YES	OTHER
1988	LOCAL			HIGH	MAIN	9/1/2016	PULLEN	SIDE	WILLARD	SW	YES	OTHER
1989	LOCAL			HIGH	MAIN	9/1/2016	PULLEN	SIDE	WILLARD	NW	YES	1A
1990	LOCAL			HIGH	MAIN	9/1/2016	SMITH	SIDE	WILLARD	NE	YES	OTHER
1991	LOCAL			HIGH	MAIN	9/1/2016	WILLARD	MAIN	SMITH	SE	YES	OTHER
1992	LOCAL			HIGH	SIDE	9/1/2016	SMITH	MAIN	PARTRIDGE	SE	YES	OTHER
1993	LOCAL			HIGH	SIDE	9/1/2016	SMITH	MAIN	PARTRIDGE	NE	YES	OTHER
1994	LOCAL			HIGH	SIDE	1/25/2019	SANFORD	MAIN	PARTRIDGE	SW	YES	2A
1995	LOCAL			HIGH	SIDE	1/25/2019	SANFORD	MAIN	PARTRIDGE	NW	YES	2A
1996	LOCAL			HIGH	MAIN	9/1/2016	PUTNAM	SIDE	SANFORD	SE	YES	OTHER
1997	LOCAL			HIGH	MAIN	9/1/2016	SANFORD	MAIN	PUTNAM	SW	YES	OTHER
1998	LOCAL			HIGH	MAIN	9/1/2016	SANFORD	MAIN	PUTNAM	NW	YES	OTHER
1999	LOCAL			HIGH	MAIN	9/1/2016	SANFORD	MAIN	PUTNAM	NE	YES	OTHER
2000	LOCAL			HIGH	SIDE	9/1/2016	PUTNAM	MAIN	POTTER	NW	YES	OTHER
2001	LOCAL			HIGH	SIDE	9/1/2016	POTTER	SIDE	PUTNAM	NE	YES	OTHER
2002	LOCAL			HIGH *		9/1/2016	PUTNAM	MAIN	PERKINS	SW	NO	NONE
2003	LOCAL			HIGH *		9/1/2016	PUTNAM	MAIN	PERKINS	SE	NO	NONE
2004	LOCAL			HIGH *		9/1/2016	PUTNAM	MAIN	PERKINS	NE	NO	NONE
2005	LOCAL			HIGH	MAIN	9/1/2016	PUTNUM	MAIN	PERKINS	NW	YES	OTHER
2006	LOCAL	YES		NONE	SIDE	8/8/2018	PUTNUM	SIDE	THAYER	SW	YES	1B
2007	COLLECTOR	YES		LOW	MAIN	8/8/2018	THAYER	MAIN	PUTNAM	SE	YES	2A
2008	COLLECTOR			NONE	MAIN	8/8/2018	THAYER	MAIN	PUTNAM	NE	YES	2A
2009	COLLECTOR			NONE	MAIN	8/8/2018	THAYER	MAIN	PUTNAM	NW	YES	2A
2010	LOCAL			HIGH *		9/1/2016	PUTNAM	SIDE	MCPHERSON	SW	NO	NONE
2011	LOCAL			HIGH *		9/1/2016	PUTNAM	SIDE	MCPHERSON	SE	NO	NONE
2012	LOCAL			HIGH *		9/1/2016	PUTNAM	SIDE	MCPHERSON	NE	NO	NONE
2013	LOCAL			HIGH *		9/1/2016	PUTNAM	SIDE	MCPHERSON	NW	NO	NONE
2014	LOCAL			HIGH *		1/25/2019	PUTNAM	MAIN	MARSHALL	SW	NO	NONE
2015	LOCAL			HIGH *		9/1/2016	PUTNAM	MAIN	MARSHALL	SW	NO	NONE
2016	LOCAL			HIGH *		9/1/2016	PUTNAM	MAIN	MARSHALL	NE	NO	NONE
2017	LOCAL			HIGH *		9/1/2016	PUTNAM	MAIN	MARSHALL	NW	NO	NONE
2018	LOCAL			HIGH *		10/5/2016	PUTNAM	SIDE	LONG	SW	NO	NONE
2019	LOCAL			HIGH *		10/5/2016	PUTNAM	SIDE	LONG	NW	NO	NONE
2020	LOCAL			HIGH	MAIN	10/5/2016	PUTNAM	SIDE	LONG	NE	YES	1A
2021	LOCAL			HIGH	MAIN	9/1/2016	PUTNAM	SIDE	WILLARD	SW	YES	OTHER
2022	LOCAL			HIGH	MAIN	9/1/2016	PUTNAM	SIDE	WILLARD	SE	YES	OTHER

Recnum	Functional Class	School_Walk Route	Government Facilities	Severity	Main_Ramp_Side_Ramp	InvDate	StreetName	Main_Side Street	Cross_Street	Corner	Ramp	Ramp_Type
2023	LOCAL			HIGH	MAIN	9/1/2016	PUTNAM	SIDE	WILLARD	NE	YES	OTHER
2024	LOCAL			HIGH	MAIN	9/1/2016	PUTNAM	SIDE	WILLARD	NW	YES	OTHER
2025	LOCAL			NONE	MAIN	9/1/2016	PUTNAM	SIDE	WINSLOW	NE	YES	2A
2026	LOCAL			MEDIUM	MAIN	9/1/2016	PUTNAM	SIDE	WINSLOW	NW	YES	2A
2027	LOCAL			NONE	MAIN	9/1/2016	PUTNAM	SIDE	WINSLOW	SW	YES	2A
2028	LOCAL			LOW	MAIN	9/1/2016	PUTNAM	SIDE	WINSLOW	SE	YES	2A
2029	COLLECTOR			LOW	MAIN	9/1/2016	WRIGHT	MAIN	PUTNAM	NE	YES	2A
2030	COLLECTOR			HIGH	MAIN	9/1/2016	WRIGHT	MAIN	PUTNAM	NW	YES	2A
2031	COLLECTOR			HIGH	MAIN	9/1/2016	WRIGHT	MAIN	PUTNAM	SW	YES	2A
2032	COLLECTOR			LOW	MAIN	9/1/2016	WRIGHT	MAIN	PUTNAM	SE	YES	2A
2033	LOCAL			HIGH *		9/1/2016	PUTNAM	SIDE	RICHMOND	NE	NO	NONE
2034	LOCAL			HIGH *		9/1/2016	PUTNAM	SIDE	RICHMOND	SE	NO	NONE
2035	LOCAL			HIGH *		9/1/2016	ACACIA	SIDE	RICHMOND	SW	NO	NONE
2036	LOCAL			HIGH *		9/1/2016	ACACIA	SIDE	RICHMOND	NW	NO	NONE
2037	LOCAL			HIGH *		10/5/2016	ACACIA	MAIN	SPRINGFIELD	NE	NO	NONE
2038	LOCAL			HIGH *		10/5/2016	ACACIA	MAIN	SPRINGFIELD	SW	NO	NONE
2039	LOCAL			HIGH *		9/1/2016	ACACIA	MAIN	SPRINGFIELD	NW	NO	NONE
2040	LOCAL			HIGH *		10/5/2016	ACACIA	MAIN	SALEM	SW	NO	NONE
2041	LOCAL			HIGH *		10/5/2016	ACACIA	MAIN	SALEM	NW	NO	NONE
2042	LOCAL			HIGH *		10/5/2016	ACACIA	SIDE	SACRAMENTO	SE	NO	NONE
2043	LOCAL			HIGH *		10/5/2016	ACACIA	SIDE	SACRAMENTO	SW	NO	NONE
2044	LOCAL	YES		HIGH *		8/9/2016	SACRAMENTO	SIDE	BIRCH	NE	NO	NONE
2045	LOCAL	YES		HIGH *		8/9/2016	SACRAMENTO	SIDE	BIRCH	NW	NO	NONE
2046	LOCAL	YES		HIGH *		8/9/2016	SACRAMENTO	SIDE	BIRCH	SW	NO	NONE
2047	LOCAL	YES		HIGH *		8/9/2016	SACRAMENTO	SIDE	BIRCH	SE	NO	NONE
2048	LOCAL			HIGH *		8/9/2016	SACRAMENTO	MAIN	CEDAR	SW	NO	NONE
2049	LOCAL			HIGH *		8/9/2016	SACRAMENTO	MAIN	CEDAR	SE	NO	NONE
2050	LOCAL			HIGH *		8/9/2016	COTTONWOOD	MAIN	SACRAMENTO	NE	NO	NONE
2051	LOCAL			HIGH *		8/9/2016	COTTONWOOD	MAIN	SACRAMENTO	SE	NO	NONE
2052	LOCAL			HIGH *		8/9/2016	COTTONWOOD	MAIN	SALEM	NE	NO	NONE
2053	LOCAL			HIGH *		8/9/2016	COTTONWOOD	MAIN	SALEM	SE	NO	NONE
2054	LOCAL			HIGH *		8/9/2016	SALEM	SIDE	CEDAR	SW	NO	NONE
2055	LOCAL			HIGH *		8/9/2016	SALEM	SIDE	CEDAR	SE	NO	NONE
2056	LOCAL			HIGH *		8/9/2016	SALEM	SIDE	CEDAR	NE	NO	NONE
2057	LOCAL			HIGH *		8/9/2016	SALEM	SIDE	CEDAR	NW	NO	NONE
2058	LOCAL	YES		HIGH *		8/9/2016	SALEM	SIDE	BIRCH	NW	NO	NONE
2059	LOCAL	YES		HIGH *		8/9/2016	SALEM	SIDE	BIRCH	NE	NO	NONE
2060	LOCAL	YES		HIGH *		8/9/2016	SALEM	SIDE	BIRCH	SE	NO	NONE
2061	LOCAL	YES		HIGH *		8/9/2016	SALEM	SIDE	BIRCH	SW	NO	NONE
2062	LOCAL			HIGH *		8/9/2016	BIRCH	MAIN	SPRINGFIELD	NE	NO	NONE
2063	LOCAL			HIGH *		8/9/2016	BIRCH	MAIN	SPRINGFIELD	SE	NO	NONE
2064	LOCAL			HIGH *		8/9/2016	BIRCH	MAIN	SPRINGFIELD	SW	NO	NONE
2065	LOCAL			HIGH *		8/9/2016	BIRCH	MAIN	SPRINGFIELD	NW	NO	NONE
2066	LOCAL			HIGH *		8/9/2016	SPRINGFIELD	SIDE	CEDAR	NE	NO	NONE
2067	LOCAL			HIGH *		8/9/2016	SPRINGFIELD	SIDE	CEDAR	NW	NO	NONE
2068	LOCAL			HIGH *		8/9/2016	SPRINGFIELD	SIDE	CEDAR	SW	NO	NONE
2069	LOCAL			HIGH *		8/9/2016	SPRINGFIELD	SIDE	CEDAR	SE	NO	NONE
2070	LOCAL			HIGH *		8/9/2016	COTTONWOOD	MAIN	SPRINGFIELD	NE	NO	NONE
2071	LOCAL			HIGH *		8/9/2016	COTTONWOOD	MAIN	SPRINGFIELD	SE	NO	NONE
2072	LOCAL			HIGH *		8/9/2016	COTTONWOOD	MAIN	ELM	NW	NO	NONE
2073	LOCAL			HIGH *		8/9/2016	COTTONWOOD	MAIN	ELM	SW	NO	NONE
2074	LOCAL			HIGH *		8/9/2016	ELM	MAIN	RICHMOND	SE	NO	NONE
2075	LOCAL			HIGH *		8/9/2016	ELM	MAIN	RICHMOND	NE	NO	NONE
2076	LOCAL			HIGH *		8/9/2016	COTTONWOOD	MAIN	RICHMOND	NW	NO	NONE
2077	LOCAL			HIGH *		8/9/2016	COTTONWOOD	MAIN	RICHMOND	NE	NO	NONE
2078	LOCAL			HIGH *		8/9/2016	COTTONWOOD	MAIN	RICHMOND	SE	NO	NONE
2079	LOCAL			HIGH	MAIN	3/20/2019	COTTONWOOD	MAIN	RICHMOND	SW	YES	2A
2080	LOCAL			HIGH *		8/9/2016	RICHMOND	SIDE	CEDAR	SW	NO	NONE
2081	LOCAL			HIGH *		8/9/2016	RICHMOND	SIDE	CEDAR	SE	NO	NONE
2082	LOCAL			HIGH *		8/9/2016	RICHMOND	SIDE	CEDAR	NE	NO	NONE
2083	LOCAL			HIGH *		8/9/2016	RICHMOND	SIDE	CEDAR	NW	NO	NONE
2084	COLLECTOR			NONE	SIDE	9/1/2016	WRIGHT	MAIN	RALEIGH	NW	YES	2A
2085	COLLECTOR			NONE	SIDE	9/1/2016	WRIGHT	MAIN	RALEIGH	SW	YES	2A
2086	LOCAL			LOW	SIDE	1/25/2019	RICHMOND	MAIN	RALEIGH	NE	YES	2A
2087	LOCAL			NONE	SIDE	1/25/2019	RICHMOND	MAIN	RALEIGH	SE	YES	2A
2088	LOCAL			HIGH *		8/9/2016	BIRCH	MAIN	RICHMOND	NE	NO	NONE
2089	LOCAL			HIGH *		8/9/2016	BIRCH	MAIN	RICHMOND	NW	NO	NONE
2090	LOCAL			HIGH *		8/9/2016	BIRCH	MAIN	RICHMOND	SW	NO	NONE
2091	LOCAL			HIGH *		8/9/2016	BIRCH	MAIN	RICHMOND	SE	NO	NONE
2092	LOCAL			HIGH *		8/9/2016	PULLEN	SIDE	BIRCH	NE	NO	NONE
2093	LOCAL			HIGH *		8/9/2016	PULLEN	SIDE	BIRCH	NW	NO	NONE
2094	LOCAL			HIGH *		8/9/2016	PULLEN	SIDE	BIRCH	SW	NO	NONE
2095	LOCAL			HIGH *		8/9/2016	PULLEN	SIDE	BIRCH	SE	NO	NONE
2096	LOCAL			HIGH *		8/9/2016	PULLEN	SIDE	CEDAR	NE	NO	NONE
2097	LOCAL			HIGH *		8/9/2016	PULLEN	SIDE	CEDAR	NW	NO	NONE
2098	LOCAL			HIGH *		8/9/2016	PULLEN	SIDE	CEDAR	SW	NO	NONE
2099	LOCAL			HIGH *		8/9/2016	PULLEN	SIDE	CEDAR	SE	NO	NONE
2100	LOCAL			HIGH *		9/1/2016	PULLEN	SIDE	COTTONWOOD	NE	NO	NONE
2101	LOCAL			HIGH *		9/1/2016	PULLEN	SIDE	COTTONWOOD	NW	NO	NONE
2102	LOCAL			HIGH	MAIN	1/25/2019	PULLEN	SIDE	COTTONWOOD	SW	YES	2A

Recnum	Functional_Class	School_Walk_Route	Government_Facilities	Severity	Main_Ramp_Side_Ramp	InvDate	StreetName	Main_Side_Street	Cross_Street	Corner	Ramp	Ramp_Type
2103	LOCAL			HIGH *		9/1/2016	PULLEN	SIDE	COTTONWOOD	SE	NO	NONE
2104	LOCAL			HIGH *		8/9/2016	PULLEN	SIDE	ELM	NE	NO	NONE
2105	LOCAL			HIGH	SIDE	1/25/2019	PULLEN	SIDE	ELM	SE	YES	2A
2106	LOCAL			HIGH *		8/9/2016	ELM	MAIN	OLYMPIA	SE	NO	NONE
2107	LOCAL			HIGH *		8/9/2016	ELM	MAIN	OLYMPIA	NE	NO	NONE
2108	LOCAL			HIGH	MAIN	1/25/2019	COTTONWOOD	MAIN	OLYMPIA	SW	YES	2A
2109	LOCAL			HIGH *		8/9/2016	COTTONWOOD	MAIN	OLYMPIA	SE	NO	NONE
2110	LOCAL			HIGH *		8/9/2016	COTTONWOOD	MAIN	OLYMPIA	NE	NO	NONE
2111	LOCAL			HIGH *		8/9/2016	COTTONWOOD	MAIN	OLYMPIA	NW	NO	NONE
2112	LOCAL			HIGH *		8/9/2016	CEDAR	MAIN	OLYMPIA	SW	NO	NONE
2113	LOCAL			HIGH *		8/9/2016	CEDAR	MAIN	OLYMPIA	NW	NO	NONE
2114	COLLECTOR			HIGH	SIDE	9/1/2016	WRIGHT	MAIN	ROBERDEAU	SE	YES	2A
2115	COLLECTOR			HIGH	SIDE	9/1/2016	WRIGHT	MAIN	ROBERDEAU	NE	YES	2A
2116	LOCAL			LOW	MAIN	9/1/2016	WINSLOW	MAIN	ROBERDEAU	SW	YES	2A
2117	LOCAL			NONE	MAIN	9/1/2016	WINSLOW	MAIN	ROBERDEAU	SE	YES	2A
2118	LOCAL			LOW	MAIN	9/1/2016	WINSLOW	MAIN	ROBERDEAU	NE	YES	2A
2119	LOCAL			LOW	MAIN	9/1/2016	WINSLOW	MAIN	ROBERDEAU	NW	YES	2A
2120	LOCAL			HIGH *		9/1/2016	ROBERDEAU	SIDE	WILLARD	NE	NO	NONE
2121	LOCAL			HIGH *		9/1/2016	ROBERDEAU	SIDE	WILLARD	NW	NO	NONE
2122	LOCAL			LOW	MAIN	9/1/2016	ROBERDEAU	SIDE	WILLARD	SW	YES	2A
2123	LOCAL			HIGH	MAIN	9/1/2016	ROBERDEAU	SIDE	WILLARD	SE	YES	OTHER
2124	LOCAL			HIGH	MAIN	9/1/2016	ROBERDEAU	SIDE	SANFORD	SW	YES	2A
2125	LOCAL			HIGH	MAIN	9/1/2016	ROBERDEAU	SIDE	SANFORD	NW	YES	OTHER
2126	LOCAL			HIGH	SIDE	1/25/2019	ROBERDEAU	SIDE	POTTER	SE	YES	2A
2127	LOCAL			HIGH	SIDE	1/25/2019	POTTER	MAIN	ROBERDEAU	NE	YES	2A
2128	LOCAL			HIGH *		9/1/2016	PERKINS	MAIN	ROBERDEAU	SW	NO	NONE
2129	LOCAL			HIGH *		9/1/2016	PERKINS	MAIN	ROBERDEAU	SE	NO	NONE
2130	LOCAL			HIGH *		9/1/2016	PERKINS	MAIN	ROBERDEAU	NE	NO	NONE
2131	LOCAL			HIGH *		9/1/2016	PERKINS	MAIN	ROBERDEAU	NW	NO	NONE
2132	COLLECTOR			LOW	SIDE	8/8/2018	THAYER	MAIN	GUNNISON	SW	YES	2A
2133	COLLECTOR			MEDIUM	SIDE	8/8/2018	THAYER	MAIN	GUNNISON	NW	YES	2A
2134	COLLECTOR			NONE	MAIN	8/8/2018	THAYER	MAIN	ROBERDEAU	SW	YES	2A
2135	COLLECTOR			LOW	MAIN	8/8/2018	THAYER	MAIN	ROBERDEAU	SE	YES	2A
2136	COLLECTOR			LOW	MAIN	8/8/2018	THAYER	MAIN	ROBERDEAU	NE	YES	2A
2137	COLLECTOR			MEDIUM	SIDE	8/8/2018	THAYER	MAIN	ROBERDEAU	NW	YES	1B
2138	LOCAL			HIGH *		9/1/2016	ROBERDEAU	SIDE	MCPHERSON	SW	NO	NONE
2139	LOCAL			HIGH *		9/1/2016	ROBERDEAU	SIDE	MCPHERSON	SE	NO	NONE
2140	LOCAL			HIGH *		9/1/2016	ROBERDEAU	SIDE	MCPHERSON	NE	NO	NONE
2141	LOCAL			HIGH *		9/1/2016	ROBERDEAU	SIDE	MCPHERSON	NW	NO	NONE
2142	LOCAL			HIGH *		9/1/2016	MARSHALL	MAIN	ROBERDEAU	SW	NO	NONE
2143	LOCAL			HIGH *		9/1/2016	MARSHALL	MAIN	ROBERDEAU	SE	NO	NONE
2144	LOCAL			HIGH *		9/1/2016	MARSHALL	MAIN	ROBERDEAU	NE	NO	NONE
2145	LOCAL			HIGH *		9/1/2016	MARSHALL	MAIN	ROBERDEAU	NW	NO	NONE
2148	LOCAL			HIGH *		9/1/2016	ROBERDEAU	SIDE	LONG	SW	NO	NONE
2149	LOCAL			HIGH *		9/1/2016	ROBERDEAU	SIDE	LONG	SE	NO	NONE
2152	LOCAL			HIGH *		9/1/2016	ROBERDEAU	SIDE	LONG	NW	NO	NONE
2153	COLLECTOR			HIGH *		8/18/2016	WILLIAMS	MAIN	MAHAN	NE	NO	NONE
2154	COLLECTOR			HIGH *		8/18/2016	WILLIAMS	MAIN	MAHAN	NW	NO	NONE
2157	COLLECTOR			HIGH *		8/18/2016	WILLIAMS	MAIN	MARSHALL	NE	NO	NONE
2158	COLLECTOR			HIGH *		8/18/2016	WILLIAMS	MAIN	MARSHALL	NW	NO	NONE
2161	COLLECTOR			HIGH *		8/18/2016	WILLIAMS	MAIN	MCPHERSON	NE	NO	NONE
2162	COLLECTOR			HIGH *		8/18/2016	WILLIAMS	MAIN	MCPHERSON	NW	NO	NONE
2163	COLLECTOR			HIGH *		8/18/2016	WILLIAMS	MAIN	MCPHERSON	SW	NO	NONE
2164	COLLECTOR			HIGH *		8/18/2016	WILLIAMS	MAIN	MCPHERSON	SE	NO	NONE
2165	LOCAL			HIGH *		9/1/2016	MCPHERSON	MAIN	ROCHEFONTAINE	SW	NO	NONE
2166	LOCAL			HIGH *		9/1/2016	MCPHERSON	MAIN	ROCHEFONTAINE	NW	NO	NONE
2167	COLLECTOR			NONE	SIDE	8/8/2018	THAYER	MAIN	ROCHEFONTAINE	SE	YES	2A
2168	COLLECTOR			NONE	MAIN	8/8/2018	THAYER	MAIN	ROCHEFONTAINE	NE	YES	2A
2169	COLLECTOR			NONE	MAIN	8/8/2018	THAYER	MAIN	ROCHEFONTAINE	NW	YES	2A
2170	COLLECTOR			NONE	MAIN	8/8/2018	THAYER	MAIN	WILLIAMS	SE	YES	2A
2171	COLLECTOR			NONE	MAIN	8/8/2018	THAYER	MAIN	WILLIAMS	NE	YES	2A
2172	COLLECTOR			NONE	MAIN	8/8/2018	THAYER	MAIN	WILLIAMS	NW	YES	2A
2173	COLLECTOR			LOW	SIDE	8/8/2018	THAYER	MAIN	WILLIAMS	SW	YES	1B
2174	COLLECTOR	YES		HIGH *		9/1/2016	WILLIAMS	MAIN	PERKINS	NE	NO	NONE
2175	COLLECTOR	YES		HIGH *		9/1/2016	WILLIAMS	MAIN	PERKINS	NW	NO	NONE
2176	COLLECTOR	YES		HIGH	MAIN	9/1/2016	WILLIAMS	MAIN	PERKINS	SW	YES	OTHER
2177	COLLECTOR	YES		HIGH	MAIN	9/1/2016	WILLIAMS	MAIN	PERKINS	SE	YES	OTHER
2178	COLLECTOR			HIGH	MAIN	9/1/2016	WILLIAMS	MAIN	POTTER	NE	YES	OTHER
2179	COLLECTOR			HIGH	MAIN	9/1/2016	WILLIAMS	MAIN	POTTER	NW	YES	OTHER
2180	COLLECTOR			HIGH	MAIN	9/1/2016	WILLIAMS	MAIN	POTTER	SW	YES	OTHER
2181	COLLECTOR			HIGH	MAIN	9/1/2016	WILLIAMS	MAIN	POTTER	SE	YES	OTHER
2182	COLLECTOR	YES		HIGH	MAIN	9/1/2016	WILLIAMS	MAIN	SANFORD	NE	YES	OTHER
2183	COLLECTOR	YES		HIGH	MAIN	9/1/2016	WILLIAMS	MAIN	SANFORD	NW	YES	OTHER
2184	COLLECTOR	YES		HIGH	MAIN	9/1/2016	WILLIAMS	MAIN	SANFORD	SW	YES	OTHER
2185	COLLECTOR	YES		HIGH	MAIN	9/1/2016	WILLIAMS	MAIN	SANFORD	SE	YES	OTHER
2186	COLLECTOR			HIGH	SIDE	9/1/2016	WILLIAMS	MAIN	TOTTEN	NE	YES	OTHER
2187	COLLECTOR			HIGH	SIDE	9/1/2016	WILLIAMS	MAIN	TOTTEN	NW	YES	OTHER
2188	COLLECTOR			HIGH	MAIN	9/1/2016	WILLIAMS	MAIN	WINSLOW	NE	YES	2A
2189	COLLECTOR			HIGH	MAIN	9/1/2016	WILLIAMS	MAIN	WINSLOW	NW	YES	2A
2190	COLLECTOR			LOW	MAIN	9/1/2016	WILLIAMS	MAIN	WINSLOW	SW	YES	2A

Recnum	Functional_Class	School_Walk_Route	Government_Facilities	Severity	Main_Ramp_Side_Ramp	InvDate	StreetName	Main_Side_Street	Cross_Street	Corner	Ramp	Ramp_Type
2191	COLLECTOR			NONE	MAIN	9/1/2016	WILLIAMS	MAIN	WINSLOW	SE	YES	2A
2192	LOCAL			LOW	SIDE	9/1/2016	WILLARD	SIDE	WINSLOW	SE	YES	2A
2193	LOCAL			LOW	SIDE	9/1/2016	WILLARD	SIDE	WINSLOW	NE	YES	2A
2194	COLLECTOR			HIGH	MAIN	9/1/2016	WRIGHT	MAIN	WILLIAMS	SE	YES	1A
2195	COLLECTOR			HIGH	MAIN	9/1/2016	WRIGHT	MAIN	WILLIAMS	NE	YES	1A
2196	COLLECTOR			HIGH	MAIN	9/1/2016	WRIGHT	MAIN	WILLIAMS	NW	YES	1A
2197	COLLECTOR			HIGH	MAIN	9/1/2016	WRIGHT	MAIN	WILLIAMS	SW	YES	1A
2198	COLLECTOR			HIGH	MAIN	9/1/2016	WILLIAMS	SIDE	SACRAMENTO	NE	YES	2A
2199	COLLECTOR			HIGH	MAIN	9/1/2016	WILLIAMS	SIDE	SACRAMENTO	NW	YES	2A
2200	COLLECTOR			HIGH	MAIN	9/1/2016	WILLIAMS	SIDE	RICHMOND	SW	YES	1A
2201	COLLECTOR			HIGH	MAIN	9/1/2016	WILLIAMS	SIDE	RICHMOND	SE	YES	2A
2202	LOCAL			HIGH *		8/9/2016	COTTONWOOD	MAIN	TINKLE	SE	NO	NONE
2203	LOCAL			HIGH *		8/9/2016	COTTONWOOD	MAIN	TINKLE	NE	NO	NONE
2204	LOCAL			HIGH *		8/9/2016	COTTONWOOD	SIDE	TORBETT	SE	NO	NONE
2205	LOCAL			HIGH *		8/9/2016	COTTONWOOD	SIDE	TORBETT	NE	NO	NONE
2206	LOCAL			HIGH *		8/9/2016	COTTONWOOD	SIDE	BIRCH	SW	NO	NONE
2207	LOCAL			HIGH *		8/9/2016	COTTONWOOD	SIDE	BIRCH	NW	NO	NONE
2208	ARTERIAL			HIGH	MAIN	5/13/2016	VAN GIESEN	MAIN	BIRCH	SW	YES	2A
2209	ARTERIAL			HIGH	MAIN	5/13/2016	VAN GIESEN	MAIN	BIRCH	SE	YES	2A
2210	ARTERIAL			HIGH	MAIN	5/13/2016	VAN GIESEN	MAIN	BUTTERNUT	SW	YES	2A
2211	ARTERIAL			HIGH	MAIN	5/13/2016	VAN GIESEN	MAIN	BUTTERNUT	SE	YES	2A
2212	LOCAL			HIGH *		8/9/2016	BUTTERNUT	SIDE	TORBETT	NW	NO	NONE
2213	LOCAL			HIGH *		8/9/2016	BUTTERNUT	SIDE	TORBETT	NE	NO	NONE
2214	LOCAL			HIGH	MAIN	1/25/2019	TORBETT	MAIN	BIRCH	NE	YES	2A
2215	LOCAL			HIGH *		8/9/2016	TORBETT	MAIN	BIRCH	NW	NO	NONE
2216	LOCAL			HIGH *		8/9/2016	TORBETT	MAIN	BIRCH	SW	NO	NONE
2217	LOCAL			HIGH	MAIN	1/25/2019	TORBETT	MAIN	BIRCH	SE	YES	2A
2218	LOCAL	YES		HIGH *		10/5/2016	BIRCH	MAIN	TINKLE	NW	NO	NONE
2219	LOCAL	YES		HIGH *		10/5/2016	BIRCH	MAIN	TINKLE	SW	NO	NONE
2220	LOCAL	YES		HIGH *		10/5/2016	BIRCH	MAIN	TINKLE	SE	NO	NONE
2221	LOCAL	YES		HIGH *		10/5/2016	BIRCH	MAIN	TINKLE	NE	NO	NONE
2222	LOCAL	YES		HIGH *		8/9/2016	SYMONS	MAIN	TINKLE	SW	NO	NONE
2223	LOCAL	YES		HIGH *		8/9/2016	SYMONS	MAIN	TINKLE	SE	NO	NONE
2224	LOCAL	YES		HIGH *		8/9/2016	ALDER	SIDE	TINKLE	NW	NO	NONE
2225	LOCAL	YES		HIGH *		8/9/2016	ALDER	SIDE	TINKLE	NE	NO	NONE
2226	LOCAL			HIGH *		8/9/2016	ALDER	SIDE	TORBETT	SE	NO	NONE
2227	LOCAL			HIGH *		8/9/2016	TORBETT	MAIN	ALDER	NE	NO	NONE
2228	LOCAL			HIGH *		8/9/2016	ALDER	SIDE	TORBETT	NW	NO	NONE
2229	LOCAL			HIGH *		8/9/2016	ALDER	SIDE	TORBETT	SW	NO	NONE
2230	LOCAL			HIGH *		8/17/2016	ALDER	MAIN	TRIPPE	SE	NO	NONE
2231	LOCAL			HIGH *		8/17/2016	ALDER	MAIN	TRIPPE	NE	NO	NONE
2234	LOCAL			HIGH *		8/17/2016	ALDER	MAIN	TURNER	SE	NO	NONE
2235	ARTERIAL			HIGH	MAIN	5/16/2016	VAN GIESEN	MAIN	ALDER	SE	YES	2A
2236	ARTERIAL			HIGH	MAIN	5/16/2016	VAN GIESEN	MAIN	ALDER	SW	YES	2A
2237	ARTERIAL	YES		HIGH	MAIN	5/16/2016	VAN GIESEN	MAIN	WRIGHT	SE	YES	2A
2238	ARTERIAL	YES		HIGH	MAIN	5/16/2016	VAN GIESEN	MAIN	MCMURRAY	NE	YES	2A
2239	ARTERIAL	YES		HIGH	MAIN	5/16/2016	VAN GIESEN	MAIN	MCMURRAY	NW	YES	2A
2240	ARTERIAL	YES		HIGH	MAIN	5/16/2016	VAN GIESEN	MAIN	WRIGHT	SW	YES	2A
2241	COLLECTOR	YES		HIGH *		8/17/2016	WRIGHT	MAIN	TURNER	NW	NO	NONE
2242	COLLECTOR	YES		HIGH *		8/17/2016	WRIGHT	MAIN	TURNER	SW	NO	NONE
2243	COLLECTOR	YES		HIGH *		8/17/2016	WRIGHT	MAIN	TURNER	SE	NO	NONE
2244	COLLECTOR	YES		HIGH *		8/17/2016	WRIGHT	MAIN	TURNER	NE	NO	NONE
2245	COLLECTOR	YES		NONE	MAIN	1/25/2019	WRIGHT	MAIN	TRIPPE	NW	YES	2A
2246	COLLECTOR	YES		NONE	MAIN	1/25/2019	WRIGHT	MAIN	TRIPPE	SW	YES	2A
2247	COLLECTOR	YES		HIGH *		10/5/2016	WRIGHT	MAIN	TRIPPE	SE	NO	NONE
2248	COLLECTOR	YES		HIGH *		10/5/2016	WRIGHT	MAIN	TRIPPE	NE	NO	NONE
2249	COLLECTOR	YES		MEDIUM	MAIN	1/25/2019	WRIGHT	MAIN	TORBETT	NW	YES	2A
2250	COLLECTOR	YES		MEDIUM	MAIN	1/25/2019	WRIGHT	MAIN	TORBETT	SW	YES	2A
2251	COLLECTOR	YES		HIGH *		8/17/2016	WRIGHT	MAIN	TORBETT	SE	NO	NONE
2252	COLLECTOR	YES		HIGH *		8/17/2016	WRIGHT	MAIN	TORBETT	NE	NO	NONE
2253	LOCAL	YES		HIGH *		8/9/2016	TINKLE	MAIN	ALDER	SW	NO	NONE
2254	LOCAL	YES		HIGH *		8/9/2016	TINKLE	MAIN	ALDER	SE	NO	NONE
2255	COLLECTOR	YES		NONE	MAIN	1/25/2019	WRIGHT	MAIN	TINKLE	SW	YES	2A
2256	COLLECTOR	YES		HIGH *		10/5/2016	WRIGHT	MAIN	TINKLE	SE	NO	NONE
2257	COLLECTOR	YES		HIGH *		10/5/2016	WRIGHT	MAIN	TINKLE	NE	NO	NONE
2258	COLLECTOR	YES		LOW	MAIN	1/25/2019	WRIGHT	MAIN	TINKLE	NW	YES	2A
2259	COLLECTOR			HIGH	SIDE	1/25/2019	WRIGHT	MAIN	THOMPSON	SE	YES	2A
2260	LOCAL			HIGH *		8/9/2016	ALDER	SIDE	SYMONS	NE	NO	NONE
2261	LOCAL			HIGH *		8/9/2016	ALDER	SIDE	SYMONS	NW	NO	NONE
2262	COLLECTOR			HIGH *		9/1/2016	WRIGHT	MAIN	SYMONS	SW	NO	NONE
2263	COLLECTOR			HIGH	MAIN	9/1/2016	WRIGHT	MAIN	SYMONS	SE	YES	2A
2264	COLLECTOR			HIGH	MAIN	9/1/2016	WRIGHT	MAIN	SYMONS	NE	YES	2A
2265	COLLECTOR			HIGH	MAIN	9/1/2016	WRIGHT	MAIN	SYMONS	NW	YES	2A
2266	LOCAL			HIGH	MAIN	9/1/2016	SYMONS	MAIN	TUNIS	SW	YES	OTHER
2267	LOCAL			HIGH	MAIN	9/1/2016	SYMONS	MAIN	TUNIS	SE	YES	OTHER
2268	LOCAL			HIGH	MAIN	9/1/2016	SYMONS	MAIN	TUNIS	NE	YES	2A
2269	LOCAL			HIGH	MAIN	9/1/2016	SYMONS	MAIN	TUNIS	NW	YES	OTHER
2270	LOCAL			HIGH	SIDE	1/25/2019	THOMPSON	MAIN	TUNIS	SW	YES	2A
2271	LOCAL			HIGH	SIDE	1/25/2019	THOMPSON	MAIN	TUNIS	SE	YES	2A
2272	LOCAL			HIGH	SIDE	1/25/2019	TOTTEN	MAIN	TUNIS	SW	YES	2A

Recnum	Functional Class	School_Walk Route	Government Facilities	Severity	Main_Ramp_Side_Ramp	InvDate	StreetName	Main_Side Street	Cross_Street	Corner	Ramp	Ramp_Type
2273	LOCAL			HIGH	SIDE	1/25/2019	TOTTEN	MAIN	TUNIS	NW	YES	2A
2274	LOCAL			HIGH	SIDE	9/1/2016	SYMONS	MAIN	TOTTEN	SE	YES	OTHER
2275	LOCAL			HIGH	SIDE	9/1/2016	SYMONS	MAIN	TOTTEN	SW	YES	OTHER
2276	LOCAL	YES		HIGH *		10/5/2016	SANFORD	MAIN	THOMPSON	SW	NO	NONE
2277	LOCAL	YES		HIGH *		10/5/2016	SANFORD	MAIN	THOMPSON	NW	NO	NONE
2278	LOCAL	YES		HIGH	MAIN	9/1/2016	SYMONS	MAIN	SANFORD	NW	YES	2A
2279	LOCAL	YES		HIGH	MAIN	9/1/2016	SYMONS	MAIN	SANFORD	SW	YES	OTHER
2280	LOCAL	YES		HIGH	MAIN	9/1/2016	SYMONS	MAIN	SANFORD	SE	YES	OTHER
2281	LOCAL	YES		HIGH *		9/1/2016	SYMONS	MAIN	SANFORD	NE	NO	NONE
2282	LOCAL			HIGH	MAIN	9/1/2016	POTTER	SIDE	SYMONS	SW	YES	OTHER
2283	LOCAL			HIGH	MAIN	9/1/2016	POTTER	SIDE	SYMONS	SE	YES	OTHER
2284	LOCAL			HIGH *		9/1/2016	POTTER	SIDE	SYMONS	NE	NO	NONE
2285	LOCAL			HIGH *		9/1/2016	POTTER	SIDE	SYMONS	NW	NO	NONE
2286	LOCAL	YES		HIGH *		9/1/2016	SYMONS	MAIN	PERKINS	NW	NO	NONE
2287	LOCAL	YES		HIGH *		9/1/2016	SYMONS	MAIN	PERKINS	NE	NO	NONE
2288	LOCAL	YES		HIGH *		9/1/2016	SYMONS	MAIN	PERKINS	SE	NO	NONE
2289	LOCAL	YES		HIGH *		9/1/2016	SYMONS	MAIN	PERKINS	SW	NO	NONE
2290	COLLECTOR			NONE	MAIN	8/8/2018	THAYER	MAIN	MERRILL	NW	YES	2A
2291	COLLECTOR			MEDIUM	MAIN	8/8/2018	THAYER	MAIN	MERRILL	SW	YES	2A
2292	COLLECTOR			NONE	MAIN	8/8/2018	THAYER	MAIN	MERRILL	SE	YES	2A
2293	COLLECTOR			NONE	MAIN	8/8/2018	THAYER	MAIN	MERRILL	NE	YES	2A
2294	COLLECTOR			NONE	MAIN	8/8/2018	THAYER	MAIN	PERRY	NW	YES	2A
2295	COLLECTOR			LOW	MAIN	8/8/2018	THAYER	MAIN	PERRY	SW	YES	2A
2296	COLLECTOR			NONE	MAIN	8/8/2018	THAYER	MAIN	PERRY	SE	YES	2A
2297	COLLECTOR			NONE	MAIN	8/8/2018	THAYER	MAIN	PERRY	NE	YES	2A
2298	COLLECTOR			LOW	MAIN	8/8/2018	THAYER	MAIN	SYMONS	SE	YES	2A
2299	COLLECTOR			NONE	MAIN	8/8/2018	THAYER	MAIN	SYMONS	NE	YES	2A
2300	COLLECTOR			NONE	MAIN	8/8/2018	THAYER	MAIN	SYMONS	NW	YES	2A
2301	LOCAL			NONE	SIDE	8/8/2018	SYMONS	SIDE	THAYER	SW	YES	1B
2302	COLLECTOR			NONE	MAIN	8/8/2018	THAYER	MAIN	RICHIE	SE	YES	2A
2303	COLLECTOR			NONE	MAIN	8/8/2018	THAYER	MAIN	RICHIE	NE	YES	2A
2304	LOCAL			NONE	SIDE	8/8/2018	RICHIE	SIDE	THAYER	NW	YES	1B
2305	COLLECTOR			NONE	MAIN	8/8/2018	THAYER	MAIN	RICHIE	SW	YES	2A
2306	COLLECTOR			NONE	MAIN	8/8/2018	THAYER	MAIN	TORBETT	SE	YES	2A
2307	COLLECTOR			LOW	MAIN	8/8/2018	THAYER	MAIN	TORBETT	NE	YES	2A
2308	COLLECTOR			NONE	MAIN	8/8/2018	THAYER	MAIN	TORBETT	NW	YES	2A
2309	COLLECTOR			MEDIUM	MAIN	8/8/2018	THAYER	MAIN	TORBETT	SW	YES	2A
2310	LOCAL			MEDIUM	SIDE	8/8/2018	TOWNSEND	SIDE	THAYER	NW	YES	1B
2311	COLLECTOR			MEDIUM	SIDE	8/8/2018	THAYER	MAIN	TOWNSEND	SW	YES	2A
2312	COLLECTOR			NONE	SIDE	8/8/2018	THAYER	MAIN	TORTHAY	NW	YES	2A
2313	COLLECTOR			LOW	SIDE	8/8/2018	THAYER	MAIN	TORTHAY	SW	YES	2A
2316	LOCAL			HIGH *		8/17/2016	TORBETT	MAIN	TORTHAY	NW	NO	NONE
2317	LOCAL			HIGH *		8/17/2016	TORBETT	MAIN	TORTHAY	NE	NO	NONE
2318	LOCAL	YES		HIGH *		8/17/2016	TORBETT	MAIN	PERKINS	NE	NO	NONE
2319	LOCAL	YES		HIGH *		8/17/2016	PERKINS	SIDE	TORBETT	NW	NO	NONE
2322	LOCAL			HIGH *		8/17/2016	POTTER	SIDE	TORBETT	NE	NO	NONE
2323	LOCAL			HIGH *		8/17/2016	POTTER	SIDE	TORBETT	NW	NO	NONE
2324	LOCAL			HIGH *		8/17/2016	POTTER	SIDE	TORBETT	SW	NO	NONE
2325	LOCAL			HIGH *		8/17/2016	POTTER	SIDE	TORBETT	SE	NO	NONE
2326	LOCAL			HIGH *		8/17/2016	POTTER	MAIN	POTTER	SE	NO	NONE
2327	LOCAL			HIGH *		8/17/2016	POTTER	MAIN	POTTER	NE	NO	NONE
2328	LOCAL			HIGH	SIDE	1/25/2019	POTTER	SIDE	TURNER	SE	YES	2A
2329	LOCAL			HIGH *		8/17/2016	POTTER	SIDE	TURNER	SW	NO	NONE
2330	LOCAL	YES		HIGH	MAIN	1/25/2019	SANFORD	MAIN	TURNER	NE	YES	2A
2331	LOCAL	YES		HIGH *		8/17/2016	SANFORD	MAIN	TURNER	NW	NO	NONE
2332	LOCAL	YES		HIGH *		8/17/2016	SANFORD	MAIN	TURNER	SW	NO	NONE
2333	LOCAL	YES		HIGH	MAIN	1/25/2019	SANFORD	MAIN	TURNER	SE	YES	2A
2334	LOCAL	YES		HIGH *		10/5/2016	SANFORD	MAIN	TRIPPE	NW	NO	NONE
2335	LOCAL	YES		HIGH *		10/5/2016	SANFORD	MAIN	TRIPPE	SW	NO	NONE
2336	LOCAL	YES		HIGH *		8/17/2016	SANFORD	SIDE	TORBETT	NW	NO	NONE
2337	LOCAL	YES		HIGH *		8/17/2016	SANFORD	SIDE	TORBETT	SW	NO	NONE
2338	LOCAL	YES		HIGH *		8/17/2016	SANFORD	SIDE	TORBETT	SE	NO	NONE
2339	LOCAL	YES		HIGH *		8/17/2016	SANFORD	SIDE	TORBETT	NE	NO	NONE
2340	LOCAL	YES		HIGH *		10/5/2016	SANFORD	MAIN	TINKLE	NW	NO	NONE
2341	LOCAL	YES		HIGH *		10/5/2016	SANFORD	MAIN	TINKLE	SW	NO	NONE
2344	LOCAL			HIGH *		8/18/2016	SYMONS	MAIN	MCPHERSON	SW	NO	NONE
2345	LOCAL			HIGH *		8/18/2016	SYMONS	MAIN	MCPHERSON	SE	NO	NONE
2346	LOCAL			HIGH *		8/18/2016	SYMONS	MAIN	MCPHERSON	NE	NO	NONE
2347	LOCAL			HIGH *		8/18/2016	SYMONS	MAIN	MCPHERSON	NW	NO	NONE
2349	LOCAL			HIGH *		8/18/2016	SYMONS	MAIN	MARSHALL	SE	NO	NONE
2350	LOCAL			HIGH	MAIN	8/18/2016	SYMONS	MAIN	MARSHALL	NE	YES	OTHER
2351	LOCAL			HIGH	MAIN	8/18/2016	SYMONS	MAIN	MARSHALL	NW	YES	OTHER
2354	LOCAL			HIGH	MAIN	7/12/2021	SYMONS	MAIN	MAHAN	NE	YES	2A
2355	LOCAL			NONE	MAIN	7/12/2021	SYMONS	MAIN	MAHAN	NW	YES	2A
2360	ARTERIAL	YES		NONE	MAIN	3/20/2019	VAN GIESEN	MAIN	MAHAN	SE	YES	2A
2361	ARTERIAL	YES		HIGH	MAIN	3/20/2019	VAN GIESEN	MAIN	MAHAN	NE	YES	2A
2362	ARTERIAL	YES		HIGH	MAIN	3/20/2019	VAN GIESEN	MAIN	MAHAN	NW	YES	2A
2363	ARTERIAL	YES		NONE	MAIN	3/20/2019	VAN GIESEN	MAIN	MAHAN	SW	YES	2A
2366	LOCAL			NONE	SIDE	10/28/2016	WILSON	MAIN	MAHAN	SE	YES	2A
2367	LOCAL			NONE	SIDE	10/28/2016	MAHAN	SIDE	WILSON	SW	YES	2A

Recnum	Functional Class	School_Walk Route	Government Facilities	Severity	Main_Ramp_Side_Ramp	InvDate	StreetName	Main_Side Street	Cross_Street	Corner	Ramp	Ramp_Type
2368	LOCAL			HIGH	MAIN	10/10/2016	MARSHALL	MAIN	WILSON	SE	YES	OTHER
2369	LOCAL			HIGH *		10/10/2016	WILSON	MAIN	MARSHALL	SW	NO	NONE
2372	LOCAL			HIGH	MAIN	10/10/2016	MARSHALL	SIDE	WOODBURY	NE	YES	2A
2373	LOCAL			HIGH	MAIN	10/10/2016	MARSHALL	SIDE	WOODBURY	SE	YES	2A
2376	LOCAL			HIGH	MAIN	3/27/2019	WILSON	MAIN	MARSHALL	SE	YES	2A
2377	LOCAL			HIGH *		3/27/2019	WILSON	MAIN	MARSHALL	SW	NO	NONE
2378	ARTERIAL	YES		HIGH	MAIN	3/20/2019	VAN GIESEN	MAIN	MARSHALL	SE	YES	2A
2379	ARTERIAL	YES		HIGH	MAIN	3/20/2019	VAN GIESEN	MAIN	MARSHALL	NE	YES	2A
2380	ARTERIAL	YES		HIGH	MAIN	3/20/2019	VAN GIESEN	MAIN	MARSHALL	NW	YES	2A
2381	ARTERIAL	YES		HIGH	MAIN	3/20/2019	VAN GIESEN	MAIN	MARSHALL	SW	YES	2A
2383	LOCAL			LOW	MAIN	3/20/2019	TORBETT	MAIN	MARSHALL	SW	YES	2A
2385	LOCAL			NONE	MAIN	3/20/2019	TORBETT	MAIN	MARSHALL	NE	YES	2A
2386	LOCAL			LOW	MAIN	3/27/2019	TORBETT	MAIN	MCPHERSON	NE	YES	2A
2389	LOCAL			NONE	MAIN	3/27/2019	TORBETT	MAIN	MCPHERSON	NW	YES	2A
2390	ARTERIAL	YES		HIGH	MAIN	3/20/2019	VAN GIESEN	MAIN	MCPHERSON	SE	YES	2A
2391	ARTERIAL	YES		HIGH	MAIN	3/20/2019	VAN GIESEN	MAIN	MCPHERSON	SW	YES	2A
2392	ARTERIAL	YES		HIGH	MAIN	3/20/2019	VAN GIESEN	MAIN	MCPHERSON	NW	YES	2A
2393	ARTERIAL	YES		HIGH	MAIN	3/20/2019	VAN GIESEN	MAIN	MCPHERSON	NE	YES	2A
2394	LOCAL			HIGH *		8/18/2016	WILSON	MAIN	MCPHERSON	SE	NO	NONE
2395	LOCAL			HIGH *		8/18/2016	WILSON	MAIN	MCPHERSON	SW	NO	NONE
2396	LOCAL			LOW	MAIN	10/10/2016	THAYER	MAIN	WILSON	SE	YES	2A
2397	LOCAL			NONE	MAIN	10/10/2016	THAYER	MAIN	WILSON	SW	YES	2A
2398	LOCAL			NONE	MAIN	10/10/2016	THAYER	MAIN	WILSON	NW	YES	2A
2399	LOCAL			LOW	MAIN	10/10/2016	THAYER	MAIN	WILSON	NE	YES	2A
2400	ARTERIAL	YES		HIGH	MAIN	5/17/2016	VAN GIESEN	MAIN	THAYER	NE	YES	2B
2401	ARTERIAL	YES		NONE	MAIN	5/17/2016	VAN GIESEN	MAIN	THAYER	SE	YES	2A
2402	ARTERIAL	YES		NONE	MAIN	5/17/2016	VAN GIESEN	MAIN	THAYER	SW	YES	2A
2403	ARTERIAL	YES		HIGH	MAIN	5/17/2016	VAN GIESEN	MAIN	THAYER	NW	YES	1B
2404	ARTERIAL	YES		HIGH	SIDE	5/17/2016	VAN GIESEN	MAIN	PLATT	NW	YES	OTHER
2405	ARTERIAL	YES		HIGH	SIDE	5/17/2016	VAN GIESEN	MAIN	PLATT	NE	YES	OTHER
2406	LOCAL			HIGH	SIDE	3/20/2019	PLATT	SIDE	WILSON	SE	YES	2A
2407	LOCAL			HIGH	SIDE	3/20/2019	PLATT	SIDE	WILSON	SW	YES	2A
2408	LOCAL			HIGH *		10/5/2016	PERKINS	SIDE	WILSON	SE	NO	NONE
2409	LOCAL			HIGH *		10/5/2016	PERKINS	SIDE	WILSON	SW	NO	NONE
2410	ARTERIAL	YES		HIGH	MAIN	5/17/2016	VAN GIESEN	MAIN	PERKINS	NW	YES	OTHER
2411	ARTERIAL	YES		HIGH	MAIN	5/17/2016	VAN GIESEN	MAIN	PERKINS	SW	YES	OTHER
2412	ARTERIAL	YES		HIGH	MAIN	5/17/2016	VAN GIESEN	MAIN	PERKINS	SE	YES	OTHER
2413	ARTERIAL	YES		HIGH	MAIN	5/17/2016	VAN GIESEN	MAIN	PERKINS	NE	YES	OTHER
2414	ARTERIAL	YES		NONE	MAIN	5/16/2016	VAN GIESEN	MAIN	SANFORD	NW	YES	2A
2415	ARTERIAL	YES		HIGH	MAIN	5/17/2016	VAN GIESEN	MAIN	SANFORD	SW	YES	OTHER
2416	ARTERIAL	YES		HIGH	MAIN	5/17/2016	VAN GIESEN	MAIN	SANFORD	SE	YES	2A
2417	ARTERIAL	YES		NONE	MAIN	5/16/2016	VAN GIESEN	MAIN	SANFORD	NE	YES	2A
2418	COLLECTOR	YES		HIGH	MAIN	10/4/2016	MCMURRAY	MAIN	WOODBURY	SW	YES	OTHER
2419	COLLECTOR	YES		NONE	SIDE	10/4/2016	MCMURRAY	MAIN	WOODBURY	NE	YES	2A
2420	COLLECTOR	YES		NONE	MAIN	10/4/2016	MCMURRAY	MAIN	WOODBURY	SE	YES	1A
2421	LOCAL	YES		LOW	MAIN	10/4/2016	THAYER	MAIN	WOODBURY	SW	YES	2A
2422	LOCAL	YES		HIGH	MAIN	10/4/2016	THAYER	MAIN	WOODBURY	SE	YES	OTHER
2423	LOCAL	YES		NONE	MAIN	10/4/2016	THAYER	MAIN	WOODBURY	NE	YES	OTHER
2424	LOCAL	YES		NONE	MAIN	10/4/2016	THAYER	MAIN	WOODBURY	NW	YES	2A
2425	LOCAL	YES		NONE	MAIN	10/10/2016	THAYER	MAIN	SUNSET	SE	YES	2A
2426	LOCAL	YES		LOW	MAIN	10/10/2016	THAYER	MAIN	SUNSET	SW	YES	2A
2427	LOCAL	YES		LOW	MAIN	10/10/2016	THAYER	MAIN	SUNSET	NW	YES	2A
2428	LOCAL	YES		NONE	MAIN	10/10/2016	THAYER	MAIN	SUNSET	NE	YES	2A
2429	LOCAL	YES		NONE	SIDE	10/10/2016	MCPHERSON	SIDE	SUNSET	NW	YES	2A
2430	LOCAL	YES		NONE	SIDE	10/10/2016	MCPHERSON	SIDE	SUNSET	NE	YES	2A
2431	LOCAL	YES		NONE	SIDE	8/18/2016	MARSHALL	SIDE	SUNSET	NE	YES	2A
2432	LOCAL	YES		NONE	SIDE	8/18/2016	SUNSET	MAIN	MARSHALL	NW	YES	2A
2433	LOCAL	YES		HIGH *		8/18/2016	SUNSET	MAIN	MAHAN	NE	NO	NONE
2434	LOCAL	YES		HIGH *		8/18/2016	SUNSET	MAIN	MAHAN	NW	NO	NONE
2435	LOCAL			HIGH *		8/18/2016	MAHAN	MAIN	MAHAN CT	NW	NO	NONE
2436	LOCAL			HIGH *		8/18/2016	MAHAN	MAIN	MAHAN CT	SW	NO	NONE
2437	LOCAL			LOW	SIDE	3/27/2019	MAHAN	MAIN	MAPLE	NW	YES	2A
2438	LOCAL			NONE	SIDE	3/27/2019	MAHAN	MAIN	MAPLE	SW	YES	2A
2440	COLLECTOR			HIGH	MAIN	8/18/2016	MCMURRAY	MAIN	MAHAN	NE	YES	2A
2441	COLLECTOR			HIGH *		8/18/2016	MCMURRAY	SIDE	MAHAN	NW	NO	NONE
2443	LOCAL			HIGH	SIDE	8/18/2016	MAHAN	MAIN	PINE	NW	YES	2A
2444	LOCAL			HIGH *		8/18/2016	MAHAN	MAIN	PINE	SW	NO	NONE
2445	LOCAL			NONE	MAIN	10/28/2016	MAHAN	MAIN	OAK	NW	YES	2A
2446	LOCAL			NONE	MAIN	10/28/2016	MAHAN	MAIN	OAK	SW	YES	2A
2447	LOCAL			NONE	MAIN	3/27/2019	MAHAN	MAIN	CATSKILL	SE	YES	2A
2448	LOCAL			NONE	MAIN	3/27/2019	MAHAN	MAIN	CATSKILL	NE	YES	2A
2449	LOCAL			LOW	MAIN	3/27/2019	MAHAN	MAIN	CATSKILL	NW	YES	2A
2450	LOCAL			NONE	MAIN	3/27/2019	MAHAN	MAIN	CATSKILL	SW	YES	2A
2452	LOCAL			NONE	MAIN	10/28/2016	OAK	SIDE	PINE	NE	YES	2A
2453	LOCAL			NONE	MAIN	10/28/2016	OAK	SIDE	PINE	SE	YES	2A
2454	LOCAL			NONE	MAIN	10/28/2016	OAK	SIDE	PINE	SW	YES	2A
2455	LOCAL			NONE	MAIN	10/28/2016	OAK	SIDE	PINE	NW	YES	2A
2456	COLLECTOR	YES		LOW	SIDE	3/27/2019	MCMURRAY	MAIN	MARSHALL	SW	YES	2A
2457	COLLECTOR	YES		LOW	SIDE	3/27/2019	MCMURRAY	MAIN	MARSHALL	SW	YES	2A
2458	LOCAL			LOW	SIDE	3/27/2019	MARSHALL	MAIN	MAPLE	NE	YES	2A

Recnum	Functional Class	School_Walk Route	Government Facilities	Severity	Main_Ramp_Side_Ramp	InvDate	StreetName	Main_Side Street	Cross_Street	Corner	Ramp	Ramp_Type
2459	LOCAL			LOW	SIDE	3/27/2019	MARSHALL	MAIN	MAPLE	SE	YES	2A
2460	LOCAL			LOW	SIDE	3/27/2019	MARSHALL	MAIN	MCPHERSON	SW	YES	2A
2461	LOCAL			NONE	SIDE	8/18/2016	MARSHALL	MAIN	MARSHALL CT	NW	YES	2A
2462	LOCAL			NONE	SIDE	8/18/2016	MARSHALL	MAIN	MARSHALL CT	SW	YES	2A
2463	LOCAL			LOW	SIDE	8/8/2018	THAYER	MAIN	WESTWOOD	NW	YES	2A
2464	LOCAL			MEDIUM	SIDE	8/8/2018	THAYER	MAIN	WESTWOOD	SW	YES	2A
2465	LOCAL			NONE	SIDE	8/8/2018	THAYER	MAIN	NORWOOD	SE	YES	2A
2466	LOCAL			LOW	SIDE	8/8/2018	THAYER	MAIN	NORWOOD	NE	YES	2A
2467	COLLECTOR	YES		MEDIUM	MAIN	8/8/2018	MCMURRAY	MAIN	THAYER	SE	YES	2A
2468	COLLECTOR	YES		HIGH	MAIN	8/8/2018	MCMURRAY	MAIN	THAYER	SW	YES	2A
2469	COLLECTOR	YES		HIGH *		9/30/2016	MCMURRAY	MAIN	DULUTH	NW	NO	NONE
2470	COLLECTOR	YES		HIGH *		9/30/2016	MCMURRAY	MAIN	DULUTH	SW	NO	NONE
2471	COLLECTOR	YES		HIGH *		9/30/2016	MCMURRAY	MAIN	BISMARCK	SW	NO	NONE
2472	COLLECTOR	YES		HIGH *		9/30/2016	MCMURRAY	MAIN	BISMARCK	NW	NO	NONE
2473	COLLECTOR	YES		NONE	SIDE	3/27/2019	MCMURRAY	MAIN	SUNSET	SE	YES	2A
2474	COLLECTOR	YES		NONE	SIDE	3/27/2019	MCMURRAY	MAIN	SUNSET	NE	YES	2A
2475	ARTERIAL			MEDIUM	MAIN	8/1/2018	JADWIN	MAIN	MCMURRAY	SW	YES	1A
2476	ARTERIAL			NONE	MAIN	8/1/2018	JADWIN	MAIN	MCMURRAY	SE	YES	1A
2477	ARTERIAL			MEDIUM	MAIN	8/1/2018	JADWIN	MAIN	MCMURRAY	NE	YES	1A
2478	ARTERIAL			NONE	MAIN	8/1/2018	JADWIN	MAIN	MCMURRAY	NW	YES	1A
2479	COLLECTOR	YES		HIGH	MAIN	8/19/2016	MCMURRAY	MAIN	PIKE	SW	YES	2A
2480	COLLECTOR	YES		HIGH	MAIN	8/19/2016	PIKE	SIDE	MCMURRAY	SE	YES	2A
2481	COLLECTOR	YES		LOW	MAIN	8/19/2016	PIKE	SIDE	MCMURRAY	NE	YES	2A
2482	COLLECTOR	YES		NONE	MAIN	8/19/2016	PIKE	SIDE	MCMURRAY	NW	YES	2A
2483	LOCAL			HIGH	MAIN	6/4/2018	WILSON	MAIN	JOHNSTON	SE	YES	2A
2484	LOCAL			MEDIUM	MAIN	6/4/2018	WILSON	MAIN	JOHNSTON	SW	YES	2A
2485	LOCAL			HIGH	MAIN	6/4/2018	WILSON	MAIN	JOHNSTON	NW	YES	2A
2486	LOCAL			HIGH *		6/4/2018	WILSON	MAIN	JOHNSTON	NE	NO	NONE
2487	ARTERIAL			HIGH	SIDE	6/4/2018	JADWIN	MAIN	WILSON	SW	YES	2A
2488	ARTERIAL			NONE	MAIN	5/8/2020	JADWIN	MAIN	WILSON	NW	YES	1A
2489	ARTERIAL			NONE	MAIN	5/8/2020	JADWIN	MAIN	WILSON	NE	YES	2A
2490	LOCAL			HIGH	MAIN	6/4/2018	WILSON	MAIN	JUDSON	NE	YES	2A
2491	LOCAL			HIGH	MAIN	6/4/2018	WILSON	MAIN	JUDSON	NW	YES	2A
2492	LOCAL			LOW	MAIN	6/4/2018	WILSON	MAIN	JUDSON	SW	YES	2A
2493	LOCAL			LOW	MAIN	6/4/2018	WILSON	MAIN	JUDSON	SE	YES	2A
2494	LOCAL			HIGH	MAIN	6/4/2018	WILSON	MAIN	GOETHALS	NE	YES	1A
2495	LOCAL			HIGH	MAIN	6/4/2018	WILSON	MAIN	GOETHALS	NW	YES	2A
2497	LOCAL			HIGH	MAIN	6/4/2018	WILSON	MAIN	GOETHALS	SE	YES	2A
2498	ARTERIAL	YES		HIGH	SIDE	6/6/2018	VAN GIESEN	MAIN	KIMBALL	SW	YES	1A
2499	ARTERIAL	YES		HIGH	SIDE	6/6/2018	VAN GIESEN	MAIN	KIMBALL	SE	YES	1A
2500	ARTERIAL	YES		HIGH	MAIN	6/6/2018	VAN GIESEN	MAIN	GOETHALS	SW	YES	2A
2501	ARTERIAL	YES		HIGH	MAIN	6/6/2018	VAN GIESEN	MAIN	GOETHALS	SE	YES	2A
2502	ARTERIAL	YES		HIGH	MAIN	6/6/2018	VAN GIESEN	MAIN	GOETHALS	NE	YES	2A
2503	ARTERIAL	YES		HIGH	MAIN	6/6/2018	VAN GIESEN	MAIN	GOETHALS	NW	YES	1A
2504	ARTERIAL	YES		HIGH	MAIN	6/6/2018	VAN GIESEN	MAIN	JUDSON	SW	YES	2A
2505	ARTERIAL	YES		HIGH	MAIN	6/6/2018	VAN GIESEN	MAIN	JUDSON	SE	YES	2A
2506	ARTERIAL	YES		MEDIUM	MAIN	6/6/2018	VAN GIESEN	MAIN	JUDSON	NE	YES	2A
2507	ARTERIAL	YES		MEDIUM	MAIN	6/6/2018	VAN GIESEN	MAIN	JUDSON	NW	YES	2A
2508	ARTERIAL	YES		HIGH	MAIN	6/6/2018	VAN GIESEN	MAIN	JOHNSTON	SW	YES	2A
2509	ARTERIAL	YES		HIGH	MAIN	6/6/2018	VAN GIESEN	MAIN	JOHNSTON	SE	YES	2A
2510	ARTERIAL	YES		MEDIUM	MAIN	6/6/2018	VAN GIESEN	MAIN	JOHNSTON	NE	YES	2A
2511	ARTERIAL	YES		HIGH	MAIN	6/6/2018	VAN GIESEN	MAIN	JOHNSTON	NW	YES	2A
2512	ARTERIAL	YES		HIGH	MAIN	8/1/2018	JADWIN	MAIN	VAN GIESEN	SW	YES	2A
2513	ARTERIAL	YES		MEDIUM	MAIN	8/1/2018	JADWIN	MAIN	VAN GIESEN	SE	YES	1A
2514	ARTERIAL	YES		NONE	MAIN	8/1/2018	JADWIN	MAIN	VAN GIESEN	NE	YES	1A
2515	ARTERIAL	YES		HIGH	SIDE	8/1/2018	JADWIN	MAIN	VAN GIESEN	NW	YES	1B
2516	ARTERIAL			NONE	MAIN	8/2/2018	JADWIN	MAIN	TORBETT	NW	YES	1A
2517	ARTERIAL			LOW	MAIN	8/2/2018	JADWIN	MAIN	TORBETT	SW	YES	2A
2518	ARTERIAL			NONE	MAIN	8/2/2018	JADWIN	MAIN	TORBETT	SE	YES	1A
2519	ARTERIAL			NONE	MAIN	8/2/2018	JADWIN	MAIN	TORBETT	NE	YES	1A
2520	LOCAL			LOW	MAIN	9/12/2016	TORBETT	MAIN	JOHNSTON	NE	YES	2A
2521	LOCAL			NONE	MAIN	9/12/2016	JOHNSTON	SIDE	TORBETT	NW	YES	2A
2522	LOCAL			NONE	MAIN	9/12/2016	JOHNSTON	SIDE	TORBETT	SW	YES	2A
2523	LOCAL			NONE	MAIN	9/12/2016	JOHNSTON	SIDE	TORBETT	SE	YES	1A
2524	LOCAL			NONE	MAIN	10/28/2016	JUDSON	SIDE	TORBETT	NE	YES	2A
2525	LOCAL			NONE	MAIN	10/28/2016	JUDSON	SIDE	TORBETT	NW	YES	2A
2526	LOCAL			NONE	MAIN	10/28/2016	JUDSON	SIDE	TORBETT	SW	YES	2A
2527	LOCAL			NONE	MAIN	10/28/2016	JUDSON	SIDE	TORBETT	SE	YES	2A
2528	LOCAL			HIGH	MAIN	10/28/2016	GOETHALS	SIDE	TORBETT	NE	YES	2A
2529	LOCAL			HIGH	MAIN	10/28/2016	GOETHALS	SIDE	TORBETT	NW	YES	2A
2530	LOCAL			HIGH	MAIN	10/28/2016	GOETHALS	SIDE	TORBETT	SW	YES	2A
2531	LOCAL			NONE	MAIN	10/28/2016	GOETHALS	SIDE	TORBETT	SE	YES	2A
2532	LOCAL			HIGH	MAIN	6/6/2018	KIMBALL	SIDE	TORBETT	NE	YES	2A
2533	LOCAL			HIGH	MAIN	6/6/2018	KIMBALL	SIDE	TORBETT	NW	YES	2A
2534	LOCAL			HIGH	MAIN	6/6/2018	KIMBALL	SIDE	TORBETT	SW	YES	2A
2535	LOCAL			HIGH	MAIN	6/6/2018	KIMBALL	SIDE	TORBETT	SE	YES	2A
2536	LOCAL			HIGH	MAIN	6/7/2018	TORBETT	MAIN	FARRELL	NE	YES	2A
2537	LOCAL			HIGH *		8/17/2016	FARRELL	SIDE	TORBETT	NW	NO	NONE
2539	LOCAL			HIGH	MAIN	6/7/2018	FARRELL	SIDE	TORBETT	SE	YES	2A
2540	LOCAL			HIGH	MAIN	6/7/2018	SYMONS	MAIN	FARRELL	NW	YES	2A

Recnum	Functional Class	School_Walk Route	Government Facilities	Severity	Main_Ramp Side_Ramp	InvDate	StreetName	Main_Side Street	Cross_Street	Corner	Ramp	Ramp_Type
2542	LOCAL			HIGH	MAIN	6/7/2018	SYMONS	MAIN	FARRELL	SE	YES	2A
2543	LOCAL			HIGH	MAIN	6/7/2018	SYMONS	MAIN	FARRELL	NE	YES	2A
2544	LOCAL	YES		HIGH	MAIN	6/7/2018	KIMBALL	SIDE	SYMONS	SW	YES	2A
2545	LOCAL	YES		NONE	MAIN	6/7/2018	KIMBALL	SIDE	SYMONS	SE	YES	2A
2546	LOCAL	YES		HIGH	MAIN	6/7/2018	KIMBALL	SIDE	SYMONS	NE	YES	2A
2547	LOCAL	YES		HIGH	MAIN	6/7/2018	KIMBALL	SIDE	SYMONS	NW	YES	2A
2548	LOCAL	YES		LOW	MAIN	6/7/2018	SYMONS	MAIN	GOETHALS	SW	YES	2A
2550	LOCAL	YES		HIGH	MAIN	6/7/2018	SYMONS	MAIN	GOETHALS	NE	YES	2A
2551	LOCAL	YES		HIGH *		9/12/2016	SYMONS	MAIN	GOETHALS	NW	NO	NONE
2552	LOCAL	YES		HIGH *		9/12/2016	SYMONS	MAIN	JUDSON	NW	NO	NONE
2553	LOCAL	YES		HIGH *		9/12/2016	SYMONS	MAIN	JUDSON	NE	NO	NONE
2554	LOCAL			NONE	MAIN	7/12/2021	JUDSON	MAIN	TAYLOR	NW	YES	2A
2555	LOCAL			NONE	MAIN	7/12/2021	JUDSON	MAIN	TAYLOR	NE	YES	2A
2556	LOCAL			NONE	MAIN	7/12/2021	JUDSON	MAIN	TAYLOR	SE	YES	2A
2557	LOCAL			NONE	MAIN	7/12/2021	JUDSON	MAIN	TAYLOR	SW	YES	2A
2558	LOCAL			LOW	MAIN	7/12/2021	GOETHALS	MAIN	TAYLOR	SE	YES	2A
2559	LOCAL			NONE	MAIN	7/12/2021	GOETHALS	MAIN	TAYLOR	NE	YES	2A
2560	LOCAL			HIGH	MAIN	6/7/2018	GOETHALS	MAIN	TAYLOR	NW	YES	2A
2561	LOCAL			HIGH	MAIN	6/7/2018	GOETHALS	MAIN	TAYLOR	SW	YES	2A
2562	LOCAL			HIGH	MAIN	6/7/2018	KELLER	SIDE	TAYLOR	NE	YES	2A
2563	LOCAL			HIGH	MAIN	6/7/2018	KELLER	SIDE	TAYLOR	NW	YES	2A
2564	LOCAL			HIGH	MAIN	6/7/2018	KELLER	SIDE	TAYLOR	SW	YES	2A
2565	LOCAL			HIGH	MAIN	6/7/2018	KELLER	SIDE	TAYLOR	SE	YES	2A
2566	LOCAL			HIGH	SIDE	6/7/2018	TAYLOR	SIDE	KIMBALL	NE	YES	2A
2567	LOCAL			HIGH	SIDE	6/7/2018	TAYLOR	SIDE	KIMBALL	SE	YES	2A
2568	LOCAL	YES		HIGH	SIDE	6/7/2018	SYMONS	MAIN	KELLER	NW	YES	2A
2569	LOCAL	YES		HIGH	SIDE	6/7/2018	SYMONS	MAIN	KELLER	NE	YES	2A
2570	LOCAL	YES		NONE	SIDE	6/4/2020	TORBETT	SIDE	GWW	NW	YES	2B
2571	LOCAL	YES		NONE	SIDE	6/4/2020	TORBETT	SIDE	GWW	SW	YES	2B
2572	LOCAL			HIGH	SIDE	3/27/2019	PLAZA	SIDE	TORBETT	NE	YES	2A
2573	LOCAL			HIGH	SIDE	3/27/2019	PLAZA	SIDE	TORBETT	NW	YES	2A
2574	COLLECTOR	YES		MEDIUM	SIDE	7/31/2018	VAN GIESEN	SIDE	GWW	SE	YES	1B
2575	COLLECTOR	YES		NONE	SIDE	1/9/2020	VAN GIESEN	SIDE	GWW	NE	YES	2B
2576	ARTERIAL	YES		NONE	MAIN	7/31/2018	GWW	MAIN	VAN GIESEN	NW	YES	1A
2577	ARTERIAL	YES		NONE	MAIN	7/31/2018	GWW	MAIN	VAN GIESEN	SW	YES	1A
2578	LOCAL			LOW	SIDE	10/6/2016	RIVERSTONE	SIDE	TANGLEWOOD	NE	YES	2A
2579	LOCAL			NONE	SIDE	10/6/2016	RIVERSTONE	SIDE	TANGLEWOOD	SE	YES	2A
2580	LOCAL			HIGH	SIDE	10/6/2016	TANGLEWOOD	MAIN	BANYON	SE	YES	1A
2581	LOCAL			HIGH	SIDE	10/6/2016	TANGLEWOOD	MAIN	BANYON	NE	YES	1A
2582	LOCAL			HIGH	MAIN	10/6/2016	BANYON	SIDE	SEDGWICK	NE	YES	1A
2583	LOCAL			HIGH	MAIN	10/6/2016	BANYON	SIDE	SEDGWICK	SE	YES	1A
2584	LOCAL			HIGH	MAIN	10/6/2016	BANYON	SIDE	SEDGWICK	SW	YES	1A
2585	LOCAL			HIGH	MAIN	10/6/2016	BANYON	SIDE	SEDGWICK	NW	YES	1A
2586	LOCAL			LOW	SIDE	10/6/2016	RIVERSTONE	MAIN	SEDGWICK	NE	YES	2A
2587	LOCAL			NONE	SIDE	10/6/2016	RIVERSTONE	MAIN	SEDGWICK	SE	YES	2A
2588	LOCAL			HIGH	SIDE	10/6/2016	BANYON	SIDE	RIVERSTONE	SW	YES	2A
2589	LOCAL			HIGH	SIDE	10/6/2016	BANYON	SIDE	RIVERSTONE	NW	YES	2A
2590	COLLECTOR			HIGH	SIDE	10/6/2016	TANGLEWOOD	MAIN	GLEN BRIAR	SE	YES	2A
2591	LOCAL			HIGH	SIDE	10/6/2016	GLEN BRIAR	SIDE	TANGLEWOOD	NE	YES	2A
2592	LOCAL			HIGH	SIDE	10/6/2016	GLEN BRIAR	MAIN	SEDGWICK	NW	YES	1A
2593	LOCAL			HIGH	SIDE	10/6/2016	GLEN BRIAR	MAIN	SEDGWICK	NE	YES	1A
2594	LOCAL			HIGH	SIDE	10/6/2016	GLEN BRIAR	MAIN	LAURELBROOK	NE	YES	2A
2595	LOCAL			HIGH	SIDE	10/6/2016	GLEN BRIAR	MAIN	LAURELBROOK	NW	YES	2A
2596	LOCAL			HIGH	SIDE	10/6/2016	GLEN BRIAR	SIDE	RIVERSTONE	SW	YES	2A
2597	LOCAL			HIGH	SIDE	10/6/2016	GLEN BRIAR	SIDE	RIVERSTONE	NW	YES	2A
2598	ARTERIAL			NONE	MAIN	12/9/2020	DUPORTAIL	MAIN	RIVERSTONE	NW	YES	1A
2599	ARTERIAL			NONE	MAIN	12/9/2020	DUPORTAIL	MAIN	RIVERSTONE	SW	YES	1A
2606	COLLECTOR			HIGH	SIDE	8/25/2016	PRESTWICK	SIDE	RIVER PARK	SW	YES	1A
2607	COLLECTOR			HIGH	MAIN	8/25/2016	PRESTWICK	SIDE	RIVER PARK	NW	YES	1A
2608	COLLECTOR			HIGH	MAIN	8/25/2016	PRESTWICK	SIDE	RIVER PARK	NE	YES	1A
2609	COLLECTOR			HIGH	MAIN	8/25/2016	RIVER PARK	MAIN	MONARCH	NE	YES	1A
2610	COLLECTOR			HIGH	MAIN	8/25/2016	RIVER PARK	MAIN	MONARCH	NW	YES	1A
2611	COLLECTOR			HIGH	MAIN	8/25/2016	RIVER PARK	MAIN	MONARCH	SW	YES	1A
2612	COLLECTOR			HIGH	MAIN	8/25/2016	RIVER PARK	MAIN	MONARCH	SE	YES	1A
2613	COLLECTOR			HIGH	SIDE	8/25/2016	RIVER PARK	MAIN	DORNOCH	NW	YES	1A
2614	COLLECTOR			HIGH	SIDE	8/25/2016	RIVER PARK	MAIN	DORNOCH	NE	YES	1A
2615	COLLECTOR			HIGH	MAIN	8/24/2016	RIVER PARK	MAIN	VILLAGE	NE	YES	1A
2616	COLLECTOR			HIGH	MAIN	8/24/2016	RIVER PARK	MAIN	HAWKSTONE	SE	YES	1A
2617	COLLECTOR			HIGH	MAIN	8/24/2016	RIVER PARK	MAIN	HAWKSTONE	SW	YES	1A
2618	COLLECTOR			HIGH	MAIN	8/24/2016	RIVER PARK	MAIN	VILLAGE	NW	YES	1A
2619	COLLECTOR			HIGH	MAIN	8/24/2016	VILLAGE	MAIN	SANDPIPER	N	YES	2A
2620	COLLECTOR			HIGH	MAIN	8/24/2016	VILLAGE	MAIN	SANDPIPER	E	YES	2A
2621	COLLECTOR			HIGH	MAIN	8/24/2016	VILLAGE	MAIN	SANDPIPER	S	YES	2A
2622	COLLECTOR			HIGH	MAIN	8/24/2016	VILLAGE	MAIN	SANDPIPER	W	YES	2A
2623	COLLECTOR			HIGH	MAIN	8/24/2016	VILLAGE	MAIN	EAGLEWATCH	NE	YES	2A
2624	COLLECTOR			HIGH	MAIN	8/24/2016	VILLAGE	MAIN	EAGLEWATCH	NW	YES	2A
2625	COLLECTOR			HIGH	MAIN	8/24/2016	VILLAGE	MAIN	EAGLEWATCH	SW	YES	2A
2626	COLLECTOR			HIGH	MAIN	8/24/2016	VILLAGE	MAIN	EAGLEWATCH	SE	YES	2A
2627	LOCAL			HIGH	SIDE	8/24/2016	EAGLE WATCH	SIDE	TORREY PINES	SE	YES	2A
2628	LOCAL			HIGH	SIDE	8/24/2016	EAGLE WATCH	SIDE	TORREY PINES	NW	YES	2A

Recnum	Functional Class	School_Walk Route	Government Facilities	Severity	Main_Ramp Side_Ramp	InvDate	StreetName	Main_Side Street	Cross_Street	Corner	Ramp	Ramp_Type
2629	LOCAL			HIGH	MAIN	8/24/2016	SANDPIPER	SIDE	TORREY PINES	SE	YES	2A
2630	LOCAL			HIGH	SIDE	8/24/2016	SANDPIPER	SIDE	TORREY PINES	NE	YES	2A
2631	LOCAL			HIGH	MAIN	8/24/2016	SANDPIPER	SIDE	TORREY PINES	W	YES	2A
2632	LOCAL			HIGH	SIDE	8/24/2016	SANDPIPER	SIDE	TORREY PINES	N	YES	2A
2633	LOCAL			HIGH	SIDE	8/24/2016	SANDPIPER	SIDE	TORREY PINES	S	YES	OTHER
2634	COLLECTOR			HIGH	MAIN	8/24/2016	RIVER VALLEY	SIDE	RIVER PARK	NE	YES	1A
2635	COLLECTOR			HIGH	MAIN	8/24/2016	RIVER PARK	MAIN	RIVER VALLEY	SE	YES	1A
2636	COLLECTOR			HIGH	SIDE	8/24/2016	RIVER PARK	MAIN	RIVER VALLEY	SW	YES	1A
2637	COLLECTOR			HIGH	SIDE	8/24/2016	RIVER PARK	MAIN	SAGUARO	SE	YES	1A
2638	COLLECTOR			HIGH	MAIN	8/24/2016	RIVER PARK	MAIN	SAGUARO	SW	YES	1A
2639	COLLECTOR			HIGH	MAIN	8/24/2016	RIVER PARK	MAIN	SAGUARO	NW	YES	1A
2640	COLLECTOR			HIGH	MAIN	8/24/2016	RIVER PARK	MAIN	MAIDSTONE	NE	YES	1A
2641	COLLECTOR			HIGH	MAIN	8/24/2016	RIVER PARK	MAIN	MAIDSTONE	NW	YES	1A
2642	COLLECTOR			HIGH	MAIN	8/24/2016	RIVER PARK	MAIN	SONORAN	SW	YES	1A
2643	COLLECTOR			HIGH	MAIN	8/24/2016	RIVER PARK	MAIN	SONORAN	SE	YES	1A
2644	LOCAL			HIGH	SIDE	8/24/2016	SONORAN	MAIN	SCOTTSDALE	NW	YES	2A
2645	LOCAL			HIGH	SIDE	8/24/2016	SONORAN	MAIN	SCOTTSDALE	NE	YES	2A
2646	LOCAL			HIGH	SIDE	8/24/2016	SONORAN	MAIN	SANDSTONE	NE	YES	2A
2647	LOCAL			HIGH	SIDE	8/24/2016	SONORAN	MAIN	SANDSTONE	NW	YES	2A
2648	LOCAL			HIGH	SIDE	8/24/2016	SONORAN	MAIN	SAGUARO	NW	YES	2A
2649	LOCAL			HIGH	SIDE	8/24/2016	SONORAN	MAIN	SAGUARO	NE	YES	2A
2650	COLLECTOR			HIGH	MAIN	8/24/2016	RIVER VALLEY	MAIN	TROON	SW	YES	1A
2651	COLLECTOR			HIGH	MAIN	8/24/2016	RIVER VALLEY	MAIN	TROON	SE	YES	1A
2652	COLLECTOR			HIGH	SIDE	8/24/2016	RIVER VALLEY	MAIN	TROON	NE	YES	1A
2653	COLLECTOR			HIGH	SIDE	8/24/2016	RIVER VALLEY	MAIN	SEDONA	NW	YES	2A
2654	COLLECTOR			HIGH	SIDE	8/24/2016	RIVER VALLEY	MAIN	SEDONA	SW	YES	2A
2655	LOCAL			HIGH	MAIN	8/25/2016	STONECREEK	SIDE	SEDONA	NW	YES	2A
2656	LOCAL			HIGH	MAIN	8/25/2016	STONECREEK	SIDE	SEDONA	SW	YES	2A
2657	LOCAL			HIGH	MAIN	8/25/2016	STONECREEK	SIDE	SEDONA	SE	YES	2A
2658	LOCAL			HIGH	MAIN	8/25/2016	STONECREEK	SIDE	SEDONA	NE	YES	2A
2659	LOCAL			HIGH	SIDE	8/25/2016	STONECREEK	MAIN	REDROCK RIDGE	NE	YES	2A
2660	LOCAL			HIGH	MAIN	8/25/2016	REDROCK RIDGE	SIDE	STONECREEK	NW	YES	2A
2661	LOCAL			HIGH	MAIN	8/25/2016	STONECREEK	MAIN	REDROCK RIDGE	SW	YES	2A
2662	LOCAL			HIGH	SIDE	8/25/2016	REDROCK RIDGE	SIDE	STONECREEK	NW	YES	2A
2663	LOCAL			LOW	SIDE	8/25/2016	STONECREEK	MAIN	REDROCK RIDGE	NE	YES	2A
2664	LOCAL			HIGH	MAIN	8/25/2016	STONECREEK	MAIN	ROCK CREEK	SW	YES	2A
2665	LOCAL			HIGH	MAIN	8/25/2016	STONECREEK	MAIN	ROCK CREEK	NW	YES	2A
2666	LOCAL			HIGH	SIDE	8/25/2016	STONECREEK	MAIN	ROCK CREEK	NE	YES	2A
2667	COLLECTOR			HIGH	SIDE	8/25/2016	RIVER VALLEY	MAIN	SEDONA	NW	YES	2A
2668	COLLECTOR			HIGH	SIDE	8/25/2016	RIVER VALLEY	MAIN	SEDONA	SW	YES	2A
2669	COLLECTOR			HIGH	SIDE	8/25/2016	RIVER VALLEY	MAIN	SAWGRASS	SE	YES	2A
2670	COLLECTOR			HIGH	MAIN	8/25/2016	RIVER VALLEY	MAIN	SAWGRASS	NE	YES	2A
2671	COLLECTOR			HIGH	MAIN	8/25/2016	RIVER VALLEY	MAIN	SAWGRASS	NW	YES	OTHER
2672	LOCAL			HIGH	MAIN	8/26/2016	TILDEN	SIDE	SAWGRASS	NE	YES	OTHER
2673	LOCAL			HIGH	SIDE	8/26/2016	TILDEN	SIDE	SAWGRASS	NW	YES	OTHER
2674	LOCAL			HIGH	MAIN	8/26/2016	TILDEN	SIDE	SAWGRASS	SE	YES	OTHER
2675	COLLECTOR			HIGH	SIDE	8/24/2016	RIVER VALLEY	MAIN	SAWGRASS	NE	YES	2A
2676	COLLECTOR			HIGH	MAIN	8/24/2016	RIVER VALLEY	MAIN	SAWGRASS	SE	YES	2A
2677	COLLECTOR			HIGH	MAIN	8/24/2016	RIVER VALLEY	MAIN	SAWGRASS	SW	YES	OTHER
2678	COLLECTOR			HIGH	MAIN	8/25/2016	RIVER VALLEY	MAIN	RIVERBEND	W	YES	2A
2679	COLLECTOR			HIGH	MAIN	8/25/2016	RIVER VALLEY	MAIN	RIVERBEND	N	YES	2A
2680	COLLECTOR			HIGH	MAIN	8/25/2016	RIVER VALLEY	MAIN	RIVERBEND	E	YES	2A
2681	COLLECTOR			HIGH	MAIN	8/25/2016	RIVER VALLEY	MAIN	RIVERBEND	S	YES	2A
2682	LOCAL			NONE	SIDE	8/25/2016	BLUFFS	SIDE	RIVERBEND	NE	YES	2A
2683	LOCAL			HIGH	MAIN	8/25/2016	BLUFFS	SIDE	RIVERBEND	NW	YES	2A
2684	LOCAL			HIGH	MAIN	8/25/2016	RIVERBEND	SIDE	BLUFFS	SW	YES	OTHER
2685	LOCAL			HIGH	SIDE	8/25/2016	BLUFFS	MAIN	RIVERBEND	SE	YES	OTHER
2686	LOCAL			NONE	MAIN	8/25/2016	BLUFFS	MAIN	RIVERBEND	N	YES	2A
2687	COLLECTOR			MEDIUM	MAIN	8/3/2016	RIVER VALLEY	MAIN	EAGLE RIDGE	SW	YES	1A
2688	COLLECTOR			LOW	MAIN	8/3/2016	RIVER VALLEY	MAIN	RIVERBEND	SE	YES	1A
2689	COLLECTOR			LOW	MAIN	8/3/2016	RIVER VALLEY	MAIN	RIVERBEND	NE	YES	1A
2690	COLLECTOR			MEDIUM	MAIN	8/3/2016	RIVER VALLEY	MAIN	RIVERBEND	NW	YES	1A
2691	COLLECTOR			LOW	MAIN	8/3/2016	RIVER VALLEY	MAIN	COPPERHILL	SW	YES	1A
2692	COLLECTOR			LOW	MAIN	8/3/2016	RIVER VALLEY	MAIN	COPPERHILL	SE	YES	1A
2693	COLLECTOR			MEDIUM	MAIN	8/3/2016	RIVER VALLEY	MAIN	CROSSWATER	NE	YES	1A
2694	COLLECTOR			LOW	MAIN	8/3/2016	RIVER VALLEY	MAIN	CROSSWATER	NW	YES	1A
2695	LOCAL			NONE	SIDE	8/3/2016	COPPERSTONE	SIDE	COPPERHILL	SE	YES	2A
2696	LOCAL			NONE	MAIN	8/3/2016	COPPERHILL	MAIN	COPPERSTONE	NE	YES	2A
2697	LOCAL			NONE	MAIN	8/3/2016	COPPERHILL	MAIN	COPPERSTONE	NW	YES	2A
2698	LOCAL			NONE	SIDE	8/26/2016	COPPERHILL	MAIN	COPPERBUTTE	SE	YES	2A
2699	LOCAL			NONE	SIDE	8/26/2016	COPPERHILL	MAIN	COPPERBUTTE	NE	YES	2A
2700	LOCAL			NONE	SIDE	8/26/2016	COPPERHILL	MAIN	COPPERCREEK	SE	YES	2A
2701	LOCAL			NONE	SIDE	8/26/2016	COPPERHILL	MAIN	COPPERCREEK	NE	YES	2A
2702	LOCAL			NONE	SIDE	8/26/2016	COPPERCREEK	MAIN	COPPERMIST	NE	YES	2A
2703	LOCAL			NONE	SIDE	8/26/2016	COPPERCREEK	MAIN	COPPERMIST	NW	YES	2A
2704	LOCAL			NONE	SIDE	8/26/2016	COPPERBUTTE	MAIN	COPPERCREEK	SE	YES	2A
2705	LOCAL			NONE	SIDE	8/26/2016	COPPERBUTTE	MAIN	COPPERCREEK	SW	YES	2A
2706	LOCAL			NONE	SIDE	8/26/2016	COPPERBUTTE	SIDE	COPPERLEAF	SW	YES	2A
2707	LOCAL			NONE	SIDE	8/26/2016	COPPERBUTTE	SIDE	COPPERLEAF	NW	YES	2A
2708	LOCAL			NONE	SIDE	8/3/2016	COPPERLEAF	MAIN	COPPERSTONE	NW	YES	2A

Recnum	Functional Class	School_Walk Route	Government Facilities	Severity	Main_Ramp_Side_Ramp	InvDate	StreetName	Main_Side Street	Cross_Street	Corner	Ramp	Ramp_Type
2709	LOCAL			NONE	SIDE	8/3/2016	COPPERLEAF	MAIN	COPPERSTONE	SW	YES	2A
2710	LOCAL			NONE	SIDE	8/3/2016	COOPERBROOK	SIDE	COOPERSTONE	NW	YES	2A
2711	LOCAL			NONE	SIDE	8/3/2016	COOPERBROOK	SIDE	COOPERSTONE	NE	YES	2A
2712	LOCAL			NONE	SIDE	8/3/2016	COPPERSTONE	MAIN	COPPERTREE	NE	YES	2A
2713	LOCAL			NONE	SIDE	8/3/2016	COPPERTREE	SIDE	COPPERSTONE	NW	YES	2A
2714	COLLECTOR			HIGH	SIDE	8/3/2016	RIVER VALLEY	MAIN	COPPERLEAF	SW	YES	1A
2715	COLLECTOR			HIGH	SIDE	8/3/2016	RIVER VALLEY	MAIN	COPPERLEAF	SE	YES	1A
2716	COLLECTOR			LOW	SIDE	8/26/2016	RIVER VALLEY	MAIN	TUSCANNNA	SW	YES	1A
2717	COLLECTOR			NONE	MAIN	8/26/2016	RIVER VALLEY	MAIN	TUSCANNNA	SE	YES	1A
2718	COLLECTOR			NONE	MAIN	8/26/2016	RIVER VALLEY	MAIN	TUSCANNNA	NE	YES	1A
2719	LOCAL			NONE	SIDE	8/26/2016	BRAMASOLE	SIDE	TUSCANNNA	NE	YES	2A
2720	LOCAL			NONE	SIDE	8/26/2016	BRAMASOLE	SIDE	TUSCANNNA	NW	YES	2A
2721	LOCAL			NONE	MAIN	8/26/2016	DELLE CELLE	MAIN	BRAMASOLE	SW	YES	2A
2722	LOCAL			LOW	MAIN	8/26/2016	DELLE CELLE	MAIN	BRAMASOLE	SE	YES	2A
2723	LOCAL			NONE	MAIN	8/26/2016	DELLE CELLE	MAIN	BRAMASOLE	NE	YES	2A
2724	LOCAL			NONE	MAIN	8/26/2016	BRAMASOLE	SIDE	DELLE CELLE	NW	YES	2A
2725	COLLECTOR			MEDIUM	MAIN	8/26/2016	RIVER VALLEY	MAIN	DELLE CELLE	NE	YES	1A
2726	COLLECTOR			NONE	MAIN	8/26/2016	RIVER VALLEY	MAIN	CROSSWATER	NW	YES	1A
2727	COLLECTOR			LOW	MAIN	8/26/2016	RIVER VALLEY	MAIN	CROSSWATER	SW	YES	1A
2728	COLLECTOR			LOW	MAIN	8/26/2016	RIVER VALLEY	MAIN	DELLE CELLE	SE	YES	1A
2729	COLLECTOR			HIGH	MAIN	8/25/2016	RIVER VALLEY	MAIN	CLUBHOUSE	SE	YES	1A
2730	COLLECTOR			HIGH	MAIN	8/25/2016	RIVER VALLEY	MAIN	CLUBHOUSE	SW	YES	1A
2731	COLLECTOR			HIGH	MAIN	8/25/2016	RIVERPARK	MAIN	CLUBHOUSE	NW	YES	1A
2732	COLLECTOR			HIGH	MAIN	8/25/2016	RIVERPARK	MAIN	CLUBHOUSE	NE	YES	1A
2733	ARTERIAL			HIGH	MAIN	8/25/2016	KINGSGATE	SIDE	CLUBHOUSE	SE	YES	1A
2734	ARTERIAL			HIGH	MAIN	8/25/2016	KINGSGATE	SIDE	CULBHOUSE	SW	YES	1A
2735	ARTERIAL			HIGH	MAIN	8/25/2016	KINGSGATE	SIDE	CLUBHOUSE	NW	YES	1A
2736	ARTERIAL			HIGH	MAIN	8/25/2016	KINGSGATE	SIDE	CLUBHOUSE	NE	YES	1A
2737	ARTERIAL			MEDIUM	MAIN	8/24/2018	WELLSIAN	SIDE	AARON	NE	YES	1A
2738	ARTERIAL			MEDIUM	MAIN	8/24/2018	WELLSIAN	SIDE	AARON	SE	YES	1A
2739	ARTERIAL			MEDIUM	SIDE	8/24/2018	WELLSIAN	SIDE	AARON	NW	YES	1A
2741	COLLECTOR			MEDIUM	SIDE	8/9/2018	AARON	MAIN	GOETHALS	NW	YES	1A
2742	LOCAL			HIGH	SIDE	9/7/2018	JASON	SIDE	JERICO	NE	YES	1A
2743	LOCAL			HIGH	SIDE	9/7/2018	JASON	SIDE	JERICO	NW	YES	1A
2744	LOCAL			HIGH	SIDE	9/7/2018	JASON	MAIN	JASON	NW	YES	1A
2745	LOCAL			HIGH	SIDE	9/7/2018	JASON	MAIN	JASON	NE	YES	1A
2746	LOCAL			MEDIUM	SIDE	9/7/2018	JASON	MAIN	JASON	NE	YES	2A
2747	LOCAL			HIGH	SIDE	9/7/2018	JASON	MAIN	JASON	SW	YES	1A
2748	ARTERIAL			NONE	SIDE	8/2/2018	KEENE	MAIN	TOMICH	SW	YES	1A
2749	ARTERIAL			LOW	SIDE	8/2/2018	KEENE	MAIN	TOMICH	SE	YES	1A
2750	LOCAL	YES		HIGH	SIDE	9/22/2016	TOMICH	MAIN	TAMI	NW	YES	1A
2751	LOCAL	YES		HIGH	SIDE	9/22/2016	TOMICH	MAIN	TAMI	SW	YES	1A
2752	LOCAL			HIGH	SIDE	9/22/2016	TAMI	MAIN	NORRIS	SE	YES	OTHER
2753	LOCAL			HIGH	SIDE	9/22/2016	TAMI	MAIN	NORRIS	SW	YES	OTHER
2754	COLLECTOR	YES		HIGH	SIDE	9/22/2016	SIRONN	MAIN	TAMI	SE	YES	OTHER
2755	COLLECTOR	YES		HIGH	SIDE	9/22/2016	SIRONN	MAIN	TAMI	NE	YES	OTHER
2756	COLLECTOR	YES		MEDIUM	MAIN	7/9/2021	SIRONN	MAIN	NORRIS	SE	YES	2A
2757	COLLECTOR	YES		LOW	MAIN	7/9/2021	SIRONN	MAIN	NORRIS	NE	YES	2A
2758	LOCAL	YES		HIGH	SIDE	9/22/2016	TOMICH	MAIN	FRENCH	NW	YES	OTHER
2759	LOCAL	YES		HIGH	SIDE	9/22/2016	TOMICH	MAIN	FRENCH	SW	YES	OTHER
2760	COLLECTOR	YES		HIGH	MAIN	9/22/2016	SIRONN	MAIN	FRENCH	NE	YES	2A
2761	COLLECTOR	YES		HIGH	MAIN	9/22/2016	SIRONN	MAIN	FRENCH	NW	YES	2A
2762	COLLECTOR	YES		HIGH	MAIN	9/22/2016	SIRONN	MAIN	FRENCH	SW	YES	OTHER
2763	COLLECTOR	YES		HIGH	MAIN	9/22/2016	SIRONN	MAIN	FRENCH	SE	YES	OTHER
2764	COLLECTOR	YES		HIGH	SIDE	9/22/2016	SIRONN	MAIN	KIMBERLY	NE	YES	2A
2765	COLLECTOR	YES		HIGH	SIDE	9/22/2016	SIRONN	MAIN	KIMBERLY	SE	YES	OTHER
2766	LOCAL	YES		HIGH	SIDE	9/22/2016	TOMICH	MAIN	KIMBERLY	SW	YES	OTHER
2767	LOCAL	YES		HIGH	SIDE	9/22/2016	TOMICH	MAIN	KIMBERLY	NW	YES	OTHER
2768	LOCAL	YES		HIGH	SIDE	9/22/2016	TOMICH	MAIN	JASPER	NW	YES	2A
2769	LOCAL	YES		HIGH	SIDE	9/22/2016	TOMICH	MAIN	JASPER	SW	YES	2A
2770	LOCAL			HIGH	SIDE	9/22/2016	MOONSTONE	SIDE	JASPER	SW	YES	2A
2771	LOCAL			HIGH	SIDE	9/22/2016	MOONSTONE	SIDE	JASPER	SE	YES	2A
2772	LOCAL			HIGH	SIDE	9/22/2016	JASPER	MAIN	SUNSTONE	SW	YES	2A
2773	LOCAL			HIGH	SIDE	9/22/2016	SUNSTONE	SIDE	JASPER	SE	YES	2A
2774	COLLECTOR	YES		HIGH	MAIN	9/22/2016	SIRONN	MAIN	JASPER	NE	YES	2A
2775	COLLECTOR	YES		HIGH	MAIN	9/22/2016	SIRONN	MAIN	JASPER	NW	YES	2A
2776	COLLECTOR	YES		HIGH	MAIN	9/22/2016	SIRONN	MAIN	JASPER	SW	YES	2A
2777	COLLECTOR	YES		HIGH	MAIN	9/22/2016	SIRONN	MAIN	JASPER	SE	YES	2A
2778	COLLECTOR	YES		HIGH	SIDE	9/26/2016	SIRONN	MAIN	LIMESTONE	SE	YES	2A
2779	COLLECTOR	YES		HIGH	SIDE	9/26/2016	SIRONN	MAIN	LIMESTONE	NE	YES	2A
2780	COLLECTOR	YES		HIGH	SIDE	9/26/2016	TOMICH	SIDE	SIRONN	NW	YES	2A
2781	COLLECTOR	YES		HIGH	SIDE	9/26/2016	TOMICH	SIDE	SIRONN	NE	YES	2A
2782	COLLECTOR	YES		HIGH	SIDE	9/26/2016	TOMICH	MAIN	RUBY	SW	YES	2a
2783	COLLECTOR	YES		HIGH	MAIN	9/26/2016	TOMICH	MAIN	RUBY	SE	YES	2A
2784	COLLECTOR	YES		HIGH *		9/26/2016	TOMICH	MAIN	RUBY	NE	NO	NONE
2785	LOCAL	YES		HIGH	SIDE	9/26/2016	TOMICH	MAIN	TOMICH	NE	YES	2A
2786	LOCAL	YES		HIGH	SIDE	9/26/2016	TOMICH	MAIN	TOMICH	SW	YES	2A
2787	LOCAL	YES		HIGH	SIDE	9/26/2016	TOMICH	MAIN	COBBLESTONE	NW	YES	2A
2788	LOCAL	YES		HIGH	SIDE	9/26/2016	TOMICH	MAIN	COBBLESTONE	SW	YES	2A
2789	LOCAL	YES		HIGH	SIDE	9/26/2016	TOMICH	MAIN	EMERALD	SE	YES	2A

Recnum	Functional_Class	School_Walk_Route	Government_Facilities	Severity	Main_Ramp_Side_Ramp	InvDate	StreetName	Main_Side_Street	Cross_Street	Corner	Ramp	Ramp_Type
2790	LOCAL	YES		HIGH	SIDE	9/26/2016	TOMICH	MAIN	EMERALD	NE	YES	2A
2791	LOCAL	YES		HIGH	SIDE	9/26/2016	NOTTINGHAM	MAIN	EMERALD	SW	YES	1A
2792	LOCAL	YES		HIGH	SIDE	9/26/2016	NOTTINGHAM	MAIN	EMERALD	NW	YES	1A
2793	LOCAL	YES		HIGH	SIDE	9/26/2016	NOTTINGHAM	MAIN	CHADWICK	SE	YES	1A
2794	LOCAL	YES		LOW	MAIN	9/26/2016	CHADWICK	MAIN	NOTTINGHAM	NE	YES	2A
2795	COLLECTOR	YES		HIGH	MAIN	9/26/2016	KENSINGTON	MAIN	NOTTINGHAM	SW	YES	2A
2796	COLLECTOR	YES		HIGH	MAIN	9/26/2016	KENSINGTON	MAIN	NOTTINGHAM	SE	YES	2A
2797	COLLECTOR	YES		HIGH	MAIN	9/26/2016	KENSINGTON	MAIN	NOTTINGHAM	NE	YES	2A
2798	COLLECTOR	YES		HIGH	MAIN	9/26/2016	KENSINGTON	MAIN	NOTTINGHAM	NW	YES	2A
2799	COLLECTOR	YES		MEDIUM	MAIN	9/26/2016	KENSINGTON	MAIN	RUBY	NE	YES	2A
2800	COLLECTOR	YES		HIGH *		9/26/2016	KENSINGTON	MAIN	RUBY	SE	NO	NONE
2801	COLLECTOR	YES		NONE	SIDE	9/26/2016	KENSINGTON	MAIN	RUBY	NW	YES	2A
2802	LOCAL			NONE	SIDE	9/23/2016	KENSINGTON	MAIN	KENSINGTON	SW	YES	2A
2803	LOCAL			NONE	SIDE	9/23/2016	KENSINGTON	MAIN	KENSINGTON	SE	YES	2A
2804	LOCAL			NONE	SIDE	9/23/2016	KENSINGTON	MAIN	EVANSLEE	SW	YES	2A
2805	LOCAL			NONE	SIDE	9/23/2016	KENSINGTON	MAIN	EVANSLEE	SE	YES	2A
2806	LOCAL	YES		HIGH	SIDE	9/26/2016	NOTTINGHAM	MAIN	REGENT	SE	YES	2A
2807	LOCAL	YES		HIGH	SIDE	9/26/2016	NOTTINGHAM	MAIN	REGENT	NW	YES	1A
2808	LOCAL	YES		HIGH	SIDE	9/26/2016	NOTTINGHAM	MAIN	WINDSOR	SW	YES	2A
2809	LOCAL	YES		HIGH	SIDE	9/26/2016	NOTTINGHAM	MAIN	WINDSOR	SE	YES	2A
2810	LOCAL			HIGH	SIDE	9/27/2016	NOTTINGHAM	MAIN	REGENT	NE	YES	2A
2811	LOCAL			HIGH	SIDE	9/27/2016	NOTTINGHAM	MAIN	REGENT	NW	YES	2A
2812	LOCAL	YES		HIGH	SIDE	9/27/2016	NOTTINGHAM	MAIN	HANSTEAD	NE	YES	2A
2813	LOCAL	YES		HIGH	SIDE	9/27/2016	NOTTINGHAM	MAIN	HANSTEAD	NW	YES	2A
2814	LOCAL			HIGH	SIDE	9/27/2016	NOTTINGHAM	SIDE	PATYTON	SE	YES	2A
2815	LOCAL			HIGH	SIDE	9/27/2016	NOTTINGHAM	SIDE	PATYTON	SW	YES	2A
2816	LOCAL	YES		HIGH	SIDE	9/27/2016	PATYTON	SIDE	HANSTEAD	NE	YES	2A
2817	LOCAL	YES		HIGH	SIDE	9/27/2016	PATYTON	SIDE	HANSTEAD	SE	YES	2A
2818	LOCAL	YES		HIGH	SIDE	9/27/2016	KAMBETH	SIDE	HANSTEAD	SE	YES	2A
2819	LOCAL	YES		HIGH	SIDE	9/27/2016	HANSTEAD	MAIN	KAMBETH	NE	YES	2A
2820	COLLECTOR	YES		HIGH	MAIN	9/27/2016	KENSINGTON	MAIN	HANSTEAD	E	YES	2A
2821	COLLECTOR	YES		HIGH	MAIN	9/27/2016	KENSINGTON	MAIN	HANSTEAD	N	YES	2A
2822	COLLECTOR	YES		HIGH	MAIN	9/27/2016	KENSINGTON	MAIN	HANSTEAD	W	YES	2A
2823	COLLECTOR	YES		HIGH	MAIN	9/27/2016	KENSINGTON	MAIN	HANSTEAD	S	YES	2A
2824	COLLECTOR	YES		HIGH	MAIN	9/27/2016	KENSINGTON	MAIN	CROMWELL	NE	YES	1A
2825	COLLECTOR	YES		HIGH	MAIN	9/27/2016	KENSINGTON	MAIN	CROMWELL	NW	YES	1A
2826	COLLECTOR	YES		HIGH	MAIN	9/27/2016	KENSINGTON	MAIN	CROMWELL	SW	YES	2A
2827	COLLECTOR	YES		HIGH	MAIN	9/27/2016	KENSINGTON	MAIN	CROMWELL	SE	YES	2A
2828	LOCAL			HIGH	SIDE	9/27/2016	REGENT	MAIN	CROMWELL	NW	YES	1A
2829	LOCAL			HIGH	SIDE	9/27/2016	REGENT	MAIN	CROMWELL	NE	YES	1A
2830	COLLECTOR	YES		HIGH	SIDE	9/27/2016	KENSINGTON	MAIN	KENSINGTON	NW	YES	1A
2831	COLLECTOR	YES		HIGH	SIDE	9/27/2016	KENSINGTON	MAIN	KENSINGTON	W	YES	2A
2832	COLLECTOR	YES		HIGH	SIDE	9/27/2016	KENSINGTON	MAIN	LETHBRIDGE	NW	YES	1A
2833	COLLECTOR	YES		HIGH	SIDE	9/27/2016	KENSINGTON	MAIN	LETHBRIDGE	NE	YES	1A
2834	LOCAL	YES		HIGH	MAIN	9/26/2016	CHADWICK	SIDE	LETHBRIDGE	SE	YES	2A
2835	LOCAL	YES		HIGH	MAIN	9/26/2016	LETHBRIDGE	MAIN	CHADWICK	NE	YES	2A
2836	LOCAL	YES		MEDIUM	MAIN	9/26/2016	CHADWICK	SIDE	LETHBRIDGE	NW	YES	2A
2837	LOCAL	YES		HIGH *		9/12/2016	CHADWICK	SIDE	LETHBRIDGE	SW	NO	NONE
2838	LOCAL	YES		HIGH	SIDE	9/27/2016	HANSTEAD	SIDE	LETHBRIDGE	SE	YES	2A
2839	LOCAL	YES		HIGH	SIDE	9/27/2016	HANSTEAD	SIDE	LETHBRIDGE	NE	YES	2A
2840	LOCAL	YES		HIGH	SIDE	9/27/2016	LETHBRIDGE	MAIN	WATERFORD	SE	YES	2A
2841	LOCAL	YES		HIGH	SIDE	9/27/2016	LETHBRIDGE	MAIN	WATERFORD	NE	YES	2A
2842	ARTERIAL	YES		NONE	SIDE	8/2/2018	KEENE	MAIN	LETHBRIDGE	SE	YES	1A
2843	ARTERIAL	YES		NONE	SIDE	8/2/2018	KEENE	MAIN	LETHBRIDGE	SW	YES	1A
2844	LOCAL			HIGH	MAIN	9/27/2016	WATERFORD	MAIN	WATERFORD	SW	YES	2A
2845	LOCAL	YES		HIGH	SIDE	9/27/2016	WATERFORD	SIDE	HANSTEAD	NW	YES	2A
2846	LOCAL	YES		HIGH	SIDE	9/27/2016	WATERFORD	SIDE	HANSTEAD	NE	YES	2A
2847	COLLECTOR	YES		HIGH	SIDE	9/19/2016	FUJI	SIDE	SHOCKLEY	SW	YES	2A
2848	COLLECTOR	YES		HIGH	SIDE	9/19/2016	FUJI	SIDE	SHOCKLEY	SE	YES	2A
2849	COLLECTOR	YES		HIGH	MAIN	9/19/2016	FUJI	MAIN	JONAGOLD	NW	YES	2A
2850	COLLECTOR	YES		HIGH	MAIN	9/19/2016	FUJI	MAIN	JONAGOLD	SW	YES	2A
2851	COLLECTOR	YES		HIGH	MAIN	9/19/2016	FUJI	MAIN	JONAGOLD	SE	YES	2A
2852	COLLECTOR	YES		HIGH	MAIN	9/19/2016	FUJI	MAIN	JONAGOLD	NE	YES	2A
2853	COLLECTOR	YES		HIGH	MAIN	9/19/2016	FUJI	MAIN	JONAGOLD	NW	YES	2A
2854	COLLECTOR	YES		HIGH	MAIN	9/19/2016	FUJI	MAIN	JONAGOLD	SW	YES	2A
2855	COLLECTOR	YES		HIGH	MAIN	9/19/2016	FUJI	MAIN	JONAGOLD	SE	YES	2A
2856	COLLECTOR	YES		HIGH	MAIN	9/19/2016	FUJI	MAIN	JONAGOLD	NE	YES	2A
2857	COLLECTOR	YES		HIGH	SIDE	9/29/2016	FUJI	MAIN	CHARDONNAY	NW	YES	2A
2858	COLLECTOR	YES		HIGH	SIDE	9/29/2016	FUJI	MAIN	CHARDONNAY	SW	YES	2A
2859	COLLECTOR	YES		HIGH	MAIN	9/29/2016	FUJI	MAIN	LODI	NW	YES	2A
2860	COLLECTOR	YES		HIGH	MAIN	9/29/2016	FUJI	MAIN	LODI	SW	YES	2A
2861	COLLECTOR	YES		HIGH	MAIN	9/29/2016	FUJI	MAIN	CRITERION	NE	YES	2A
2862	COLLECTOR	YES		HIGH	MAIN	9/29/2016	FUJI	MAIN	CRITERION	SE	YES	2A
2863	COLLECTOR	YES		HIGH	MAIN	9/29/2016	FUJI	MAIN	LODI	NW	YES	2A
2864	COLLECTOR	YES		HIGH	MAIN	9/29/2016	FUJI	MAIN	LODI	SW	YES	2A
2865	COLLECTOR	YES		HIGH	MAIN	9/29/2016	FUJI	MAIN	GOLDEN	SE	YES	2A
2866	COLLECTOR	YES		HIGH	MAIN	9/29/2016	FUJI	MAIN	GOLDEN	NE	YES	2A
2867	LOCAL	YES		MEDIUM	MAIN	9/29/2016	GOLDEN	SIDE	GALA	SW	YES	2A
2868	LOCAL	YES		MEDIUM	MAIN	9/29/2016	GOLDEN	SIDE	GALA	SE	YES	2A
2869	LOCAL	YES		MEDIUM	MAIN	9/29/2016	GOLDEN	SIDE	GALA	NE	YES	2A

Recnum	Functional Class	School_Walk Route	Government Facilities	Severity	Main_Ramp_Side_Ramp	InvDate	StreetName	Main_Side Street	Cross_Street	Corner	Ramp	Ramp_Type
2870	LOCAL	YES		MEDIUM	MAIN	9/29/2016	GOLDEN	SIDE	GALA	NW	YES	2A
2871	LOCAL			HIGH	SIDE	9/29/2016	GOLDEN	SIDE	JONAGOLD	SW	YES	2A
2872	LOCAL			HIGH	SIDE	9/29/2016	GOLDEN	SIDE	JONAGOLD	NW	YES	1A
2873	LOCAL			HIGH	SIDE	9/29/2016	JONAGOLD	MAIN	SCARLET	SW	YES	2A
2874	LOCAL			HIGH	SIDE	9/29/2016	SCARLET	SIDE	JONAGOLD	SE	YES	2A
2875	LOCAL			HIGH	SIDE	9/29/2016	GALA	MAIN	JONAGOLD	SW	YES	2A
2876	LOCAL			HIGH	SIDE	9/29/2016	GALA	MAIN	JONAGOLD	SE	YES	2A
2877	LOCAL	YES		HIGH	SIDE	9/29/2016	GALA	MAIN	WINESAP	NW	YES	2A
2878	LOCAL	YES		HIGH	SIDE	9/29/2016	GALA	MAIN	WINESAP	SW	YES	2A
2879	LOCAL	YES		HIGH	SIDE	9/29/2016	GALA	MAIN	CRITERION	NW	YES	2A
2880	LOCAL	YES		HIGH	SIDE	9/29/2016	GALA	MAIN	CRITERION	SW	YES	2A
2881	LOCAL			HIGH	SIDE	10/3/2016	CORTLAND	SIDE	CRITERON	NE	YES	2A
2882	LOCAL			HIGH	SIDE	10/3/2016	CORTLAND	SIDE	CRITERION	NW	YES	2A
2883	LOCAL			HIGH	SIDE	10/3/2016	CORTLAND	SIDE	JONAGOLD	SE	YES	2A
2884	LOCAL			HIGH	SIDE	10/3/2016	JONAGOLD	MAIN	CORTLAND	SW	YES	2A
2885	LOCAL			HIGH	SIDE	9/19/2016	JONAGOLD	MAIN	CAMEO	NE	YES	1A
2886	LOCAL			HIGH	SIDE	9/19/2016	CAMEO	SIDE	JONAGOLD	NW	YES	1A
2887	LOCAL			HIGH	SIDE	9/19/2016	CAMEO	MAIN	ROME	E	YES	2A
2888	LOCAL			HIGH	SIDE	9/19/2016	CAMEO	MAIN	ROME	N	YES	2A
2889	LOCAL			HIGH	SIDE	9/19/2016	SPARTAN	SIDE	CAMEO	NE	YES	2A
2890	LOCAL			HIGH	SIDE	9/19/2016	SPARTAN	SIDE	CAMEO	NW	YES	2A
2891	LOCAL			LOW	SIDE	9/19/2016	CAMEO	MAIN	JONAGOLD	S	YES	2A
2892	LOCAL			HIGH	SIDE	9/19/2016	CAMEO	MAIN	JONAGOLD	NW	YES	2A
2893	LOCAL	YES		HIGH	SIDE	9/29/2016	CHARDONNAY	MAIN	CHARDONNAY	SE	YES	2A
2894	LOCAL	YES		HIGH	SIDE	9/29/2016	CHARDONNAY	MAIN	CHARDONNAY	SW	YES	2A
2895	LOCAL	YES		LOW	SIDE	9/29/2016	APPLE CIDER	SIDE	CHARDONNAY	SE	YES	2A
2896	LOCAL	YES		LOW	SIDE	9/29/2016	APPLE CIDER	SIDE	CHARDONNAY	SW	YES	OTHER
2897	LOCAL	YES		HIGH	SIDE	9/19/2016	VINTAGE	SIDE	CHARDONNAY	NE	YES	1A
2898	LOCAL	YES		HIGH	SIDE	9/19/2016	VINTAGE	SIDE	CHARDONNAY	NW	YES	1A
2899	LOCAL			HIGH	SIDE	9/19/2016	VINTAGE	MAIN	MERLOT	NW	YES	2A
2900	LOCAL			HIGH	SIDE	9/19/2016	VINTAGE	MAIN	MERLOT	SW	YES	2A
2901	LOCAL			HIGH	SIDE	9/19/2016	VINTAGE	MAIN	PINOT	SW	YES	2A
2902	LOCAL			HIGH	SIDE	9/19/2016	VINTAGE	MAIN	PINOT	NW	YES	2A
2903	COLLECTOR			HIGH	SIDE	9/19/2016	SHOCKLEY	MAIN	VINTAGE	SE	YES	2A
2904	COLLECTOR			HIGH	SIDE	9/19/2016	SHOCKLEY	MAIN	VINTAGE	SW	YES	2A
2905	COLLECTOR			HIGH	SIDE	9/19/2016	SHOCKLEY	MAIN	CHARDONNAY	SW	YES	1A
2906	COLLECTOR			HIGH	SIDE	9/19/2016	SHOCKLEY	MAIN	CHARDONNAY	SE	YES	1A
2907	LOCAL			HIGH	SIDE	9/19/2016	CHARDONNAY	MAIN	SAUVIGNON	NE	YES	1A
2908	LOCAL			HIGH	SIDE	9/19/2016	CHARDONNAY	MAIN	SAUVIGNON	SE	YES	1A
2909	LOCAL	YES		HIGH	SIDE	9/19/2016	CHARDONNAY	MAIN	RIESLING	NW	YES	1A
2910	LOCAL	YES		HIGH	SIDE	9/19/2016	CHARDONNAY	MAIN	RIESLING	SW	YES	1A
2911	LOCAL			MEDIUM	SIDE	9/16/2016	RIESLING	MAIN	NAPA	SE	YES	2A
2912	LOCAL			NONE	SIDE	9/16/2016	RIESLING	MAIN	NAPA	NE	YES	2A
2913	LOCAL			LOW	SIDE	9/16/2016	RIESLING	MAIN	CHATEAU	SE	YES	2A
2914	LOCAL			NONE	SIDE	9/16/2016	RIESLING	MAIN	CHATEAU	NE	YES	2A
2915	COLLECTOR			NONE	SIDE	9/16/2016	SHOCKLEY	MAIN	RIESLING	SE	YES	1A
2916	COLLECTOR			NONE	SIDE	9/16/2016	SHOCKLEY	MAIN	RIESLING	SW	YES	1A
2917	COLLECTOR			HIGH	SIDE	9/16/2016	QUEENSGATE	MAIN	WHITETAIL	NW	YES	2A
2918	COLLECTOR			HIGH	SIDE	9/16/2016	QUEENSGATE	MAIN	WHITETAIL	SW	YES	2A
2919	LOCAL			HIGH	SIDE	9/16/2016	WHITETAIL	SIDE	COTTONTAIL	N	YES	1A
2920	LOCAL			HIGH	SIDE	9/16/2016	WHITETAIL	SIDE	COTTONTAIL	E	YES	1A
2921	COLLECTOR			HIGH	SIDE	9/16/2016	QUEENSGATE	MAIN	COTTONTAIL	SW	YES	2A
2922	COLLECTOR			HIGH	SIDE	9/16/2016	QUEENSGATE	MAIN	COTTONTAIL	NW	YES	2A
2923	COLLECTOR			HIGH	MAIN	9/16/2016	QUEENSGATE	MAIN	MEADOW HILLS	NW	YES	2A
2924	COLLECTOR			HIGH	MAIN	9/16/2016	QUEENSGATE	MAIN	MEADOW HILLS	SW	YES	2A
2925	COLLECTOR			HIGH	MAIN	9/16/2016	QUEENSGATE	MAIN	MEADOW HILLS	SE	YES	2A
2926	COLLECTOR			HIGH	MAIN	9/16/2016	QUEENSGATE	MAIN	MEADOW HILLS	NE	YES	2A
2927	LOCAL			HIGH	SIDE	9/15/2016	WHITE BLUFFS	SIDE	MEADOW HILLS	SE	YES	2A
2928	LOCAL			HIGH	SIDE	9/15/2016	WHITE BLUFFS	SIDE	MEADOW HILLS	SW	YES	2A
2929	LOCAL			HIGH	MAIN	9/15/2016	PLATEAU	MAIN	MEADOW HILLS	NE	YES	2A
2930	LOCAL			HIGH	MAIN	9/15/2016	PLATEAU	MAIN	MEADOW HILLS	NW	YES	2A
2931	LOCAL			HIGH	MAIN	9/15/2016	PLATEAU	MAIN	MEADOW HILLS	SW	YES	2A
2932	LOCAL			HIGH	MAIN	9/15/2016	PLATEAU	MAIN	MEADOW HILLS	SE	YES	2A
2933	LOCAL			LOW	SIDE	9/15/2016	PLATEAU	SIDE	WHITE BLUFFS	SW	YES	2A
2934	LOCAL			HIGH	SIDE	9/15/2016	WHITE BLUFFS	MAIN	PLATEAU	NW	YES	2A
2935	LOCAL			HIGH	SIDE	9/15/2016	WHITE BLUFFS	MAIN	DEANNA	NW	YES	1A
2936	LOCAL			HIGH	SIDE	9/15/2016	WHITE BLUFFS	MAIN	DEANNA	SW	YES	1A
2937	COLLECTOR			HIGH	MAIN	9/14/2016	QUEENSGATE	MAIN	WHITE BLUFFS	SW	YES	2A
2938	COLLECTOR			HIGH	MAIN	9/14/2016	QUEENSGATE	MAIN	WHITE BLUFFS	SE	YES	2A
2939	COLLECTOR			HIGH	MAIN	9/14/2016	QUEENSGATE	MAIN	WHITE BLUFFS	NE	YES	OTHER
2940	COLLECTOR			HIGH	MAIN	9/14/2016	QUEENSGATE	MAIN	WHITE BLUFFS	NW	YES	2A
2941	COLLECTOR			HIGH	SIDE	9/14/2016	QUEENSGATE	MAIN	WESTGATE	SE	YES	2A
2942	COLLECTOR			HIGH	SIDE	9/14/2016	QUEENSGATE	MAIN	WESTGATE	NE	YES	2A
2943	COLLECTOR			HIGH	SIDE	9/14/2016	QUEENSGATE	MAIN	ALLA VISTA	SE	YES	OTHER
2944	COLLECTOR			HIGH	SIDE	9/14/2016	QUEENSGATE	MAIN	ALLA VISTA	NE	YES	OTHER
2945	LOCAL			NONE	SIDE	9/14/2016	ALLA VISTA	MAIN	ISOLA VISTA	NW	YES	2A
2946	LOCAL			LOW	SIDE	9/14/2016	ALLA VISTA	MAIN	ISOLA VISTA	SW	YES	2A
2947	LOCAL			HIGH	SIDE	9/14/2016	ALLA VISTA	MAIN	NUVOLA VISTA	SW	YES	2A
2948	LOCAL			HIGH	SIDE	9/14/2016	ALLA VISTA	MAIN	NUVOLA VISTA	NW	YES	2A
2949	LOCAL	YES		HIGH	SIDE	9/14/2016	BIG SKY	MAIN	ALLA VISTA	NW	YES	2A

Recnum	Functional Class	School_Walk Route	Government Facilities	Severity	Main_Ramp_Side_Ramp	InvDate	StreetName	Main_Side Street	Cross_Street	Corner	Ramp	Ramp_Type
2950	LOCAL	YES		HIGH	SIDE	9/14/2016	BIG SKY	MAIN	ALLA VISTA	NE	YES	2A
2951	COLLECTOR	YES		HIGH	SIDE	9/14/2016	QUEENSGATE	MAIN	BIG SKY	NW	YES	2A
2952	COLLECTOR	YES		HIGH	SIDE	9/14/2016	QUEENSGATE	MAIN	BIG SKY	SE	YES	2A
2953	COLLECTOR			HIGH	MAIN	9/14/2016	QUEENSGATE	MAIN	SUMMIT	SE	YES	2A
2954	COLLECTOR			HIGH	MAIN	9/14/2016	QUEENSGATE	MAIN	SUMMIT	NE	YES	2A
2955	LOCAL			HIGH	MAIN	10/24/2016	MEADOW HILLS	MAIN	SUMMIT	SW	YES	2A
2956	LOCAL			HIGH	MAIN	10/24/2016	MEADOW HILLS	MAIN	BLUE MOUNTAIN	SE	YES	1A
2957	LOCAL			HIGH	MAIN	10/24/2016	BLUE MOUNTAIN	SIDE	MEADOW HILLS	NE	YES	1A
2958	LOCAL			HIGH	MAIN	10/24/2016	MEADOW HILLS	MAIN	SUMMIT	NW	YES	2A
2959	LOCAL			HIGH	SIDE	10/24/2016	BLUE MOUNTAIN	MAIN	BLUE MOUNTAIN	SW	YES	1A
2960	LOCAL			HIGH	SIDE	10/24/2016	BLUE MOUNTAIN	MAIN	BLUE MOUNTAIN	SE	YES	1A
2961	LOCAL	YES		HIGH	MAIN	9/15/2016	BLUE MOUNTAIN	SIDE	MEADOW HILLS	NE	YES	2A
2962	LOCAL	YES		HIGH	MAIN	9/15/2016	MEADOW HILLS	MAIN	BIG SKY	NW	YES	1A
2963	LOCAL	YES		HIGH	MAIN	9/15/2016	MEADOW HILLS	MAIN	BIG SKY	SW	YES	1A
2964	LOCAL	YES		HIGH	MAIN	9/15/2016	MEADOW HILLS	MAIN	BLUE MOUNTAIN	SE	YES	1A
2965	LOCAL	YES		HIGH	SIDE	9/15/2016	BIG SKY	MAIN	WHITE BLUFFS	NE	YES	2A
2966	LOCAL	YES		HIGH	SIDE	9/15/2016	BIG SKY	MAIN	WHITE BLUFFS	NW	YES	2A
2967	LOCAL	YES		HIGH	SIDE	9/15/2016	WESTGATE	SIDE	BIG SKY	NE	YES	1A
2968	LOCAL	YES		HIGH	SIDE	9/15/2016	WESTGATE	SIDE	BIG SKY	NW	YES	1A
2969	LOCAL			NONE	MAIN	9/13/2016	MEADOW HILLS	MAIN	VENICE	NE	YES	2A
2970	LOCAL			LOW	MAIN	9/13/2016	MEADOW HILLS	MAIN	VENICE	SE	YES	2A
2971	LOCAL			NONE	SIDE	9/13/2016	MEADOW HILLS	MAIN	VENICE	SW	YES	2A
2973	LOCAL			LOW	MAIN	9/13/2016	VENICE	MAIN	SORRENTO	SE	YES	2A
2974	LOCAL			LOW	MAIN	9/13/2016	SORRENTO	SIDE	VENICE	NE	YES	2A
2976	LOCAL			LOW	MAIN	9/13/2016	NAPLES	SIDE	VENICE	SE	YES	2A
2977	LOCAL			MEDIUM	MAIN	9/13/2016	NAPLES	SIDE	VENICE	NE	YES	2A
2979	LOCAL			LOW	MAIN	9/13/2016	SICILY	SIDE	VENICE	SE	YES	2A
2980	LOCAL			NONE	MAIN	9/13/2016	SICILY	SIDE	VENICE	NE	YES	2A
2982	LOCAL			NONE	MAIN	9/13/2016	LUCCA	SIDE	VENICE	SE	YES	2A
2983	LOCAL			NONE	MAIN	9/13/2016	LUCCA	SIDE	VENICE	NE	YES	2A
2984	LOCAL			NONE	SIDE	9/13/2016	LUCCA	SIDE	VENICE	NE	YES	2A
2985	LOCAL			NONE	SIDE	9/13/2016	LUCCA	SIDE	VENICE	SE	YES	2A
2986	COLLECTOR	YES		LOW	SIDE	9/14/2016	GALA	MAIN	LUCCA	NW	YES	2A
2987	COLLECTOR	YES		MEDIUM	MAIN	9/14/2016	GALA	MAIN	LUCCA	SE	YES	2A
2988	COLLECTOR	YES		LOW	MAIN	9/14/2016	GALA	MAIN	LUCCA	NE	YES	2A
2989	COLLECTOR			HIGH	MAIN	7/9/2021	GALA	MAIN	SICILY	NW	YES	2A
2990	COLLECTOR			NONE	MAIN	9/14/2016	GALA	MAIN	SICILY	NE	YES	2A
2991	COLLECTOR			NONE	MAIN	9/14/2016	GALA	MAIN	SICILY	SE	YES	2A
2992	COLLECTOR			MEDIUM	MAIN	9/14/2016	GALA	MAIN	SICILY	SW	YES	2A
2993	COLLECTOR			MEDIUM	MAIN	9/14/2016	GALA	MAIN	NAPLES	NE	YES	2A
2994	COLLECTOR			HIGH	SIDE	9/14/2016	GALA	MAIN	NAPLES	NW	YES	2A
2995	COLLECTOR			HIGH	SIDE	9/14/2016	GALA	MAIN	SORRENTO	NW	YES	2A
2996	COLLECTOR			MEDIUM	MAIN	9/14/2016	GALA	MAIN	SORRENTO	NE	YES	2A
2997	COLLECTOR			MEDIUM	MAIN	9/14/2016	GALA	MAIN	SORRENTO	SE	YES	2A
2998	COLLECTOR	YES		NONE	SIDE	9/16/2016	GALA	MAIN	MOLLY MARIE	NE	YES	2A
2999	COLLECTOR	YES		LOW	SIDE	9/16/2016	GALA	MAIN	MOLLY MARIE	NW	YES	2A
3000	COLLECTOR	YES		LOW	MAIN	9/16/2016	GALA	MAIN	HUNTER	NW	YES	2A
3001	COLLECTOR	YES		NONE	MAIN	9/16/2016	GALA	MAIN	HUNTER	SE	YES	2A
3002	COLLECTOR	YES		MEDIUM	SIDE	9/16/2016	GALA	MAIN	HUNTER	SW	YES	2A
3003	LOCAL			MEDIUM	SIDE	9/16/2016	MOLLY MARIE	MAIN	PENNY	SE	YES	2A
3004	LOCAL			NONE	SIDE	9/16/2016	MOLLY MARIE	MAIN	PENNY	NE	YES	2A
3005	LOCAL			NONE	SIDE	10/24/2016	MOLLY MARIE	MAIN	MANCHESTER	NE	YES	2A
3006	LOCAL			LOW	SIDE	10/24/2016	MOLLY MARIE	MAIN	MANCHESTER	SE	YES	2A
3007	LOCAL			HIGH	MAIN	10/24/2016	MANCHESTER	MAIN	PENNY	SW	YES	2A
3008	LOCAL			MEDIUM	MAIN	10/24/2016	MANCHESTER	MAIN	PENNY	SE	YES	2A
3009	LOCAL			HIGH	MAIN	10/24/2016	MANCHESTER	MAIN	PENNY	NE	YES	2A
3010	LOCAL			HIGH	MAIN	10/24/2016	MANCHESTER	MAIN	PENNY	NW	YES	2A
3011	LOCAL			HIGH	SIDE	10/24/2016	MANCHESTER	SIDE	MELISSA	SW	YES	2A
3012	LOCAL			MEDIUM	MAIN	10/24/2016	MANCHESTER	SIDE	MELISSA	SE	YES	2A
3013	LOCAL			MEDIUM	MAIN	10/24/2016	MANCHESTER	SIDE	MELISSA	NE	YES	2A
3014	COLLECTOR	YES		MEDIUM	MAIN	10/24/2016	GALA	MAIN	MANCHESTER	SW	YES	2A
3015	COLLECTOR	YES		HIGH	MAIN	10/24/2016	GALA	MAIN	MANCHESTER	SE	YES	2A
3016	COLLECTOR	YES		HIGH	MAIN	10/24/2016	GALA	MAIN	MANCHESTER	NE	YES	2A
3017	COLLECTOR	YES		LOW	MAIN	10/24/2016	GALA	MAIN	MANCHESTER	NW	YES	2A
3018	COLLECTOR	YES		NONE	SIDE	10/24/2016	GALA	MAIN	PURPLE SAGE	NW	YES	OTHER
3019	COLLECTOR	YES		LOW	SIDE	10/24/2016	GALA	MAIN	PURPLE SAGE	SW	YES	2A
3020	LOCAL	YES		MEDIUM	SIDE	10/3/2016	AZALEA	SIDE	PURPLE SAGE	NE	YES	2A
3021	LOCAL	YES		MEDIUM	SIDE	10/3/2016	AZALEA	SIDE	PURPLE SAGE	NW	YES	2A
3022	LOCAL			MEDIUM	SIDE	10/3/2016	AZALEA	MAIN	LAKEROSE	SW	YES	2A
3023	LOCAL			MEDIUM	SIDE	10/3/2016	AZALEA	MAIN	LAKEROSE	NE	YES	2A
3024	LOCAL			LOW	MAIN	10/24/2016	LAKEROSE	MAIN	LAKEROSE	N	YES	OTHER
3025	COLLECTOR	YES		HIGH	MAIN	8/7/2018	GALA	MAIN	SUNFLOWER	SW	YES	2A
3028	COLLECTOR	YES		HIGH	MAIN	8/7/2018	GALA	MAIN	SUNFLOWER	NW	YES	2A
3029	LOCAL			HIGH	MAIN	9/14/2018	SUNFLOWER	SIDE	LAKEROSE	NE	YES	2A
3030	LOCAL			HIGH	MAIN	9/14/2018	LAKEROSE	SIDE	SUNFLOWER	NW	YES	2A
3031	LOCAL			HIGH	SIDE	9/14/2018	LAKEROSE	SIDE	SUNFLOWER	SE	YES	2A
3032	LOCAL			LOW	SIDE	10/24/2016	AZALEA	SIDE	LAKEROSE	SE	YES	OTHER
3033	LOCAL			MEDIUM	SIDE	10/24/2016	AZALEA	SIDE	LAKEROSE	SW	YES	2A
3034	LOCAL	YES		HIGH	SIDE	10/3/2016	BADGER MOUNTAIN	SIDE	PURPLE SAGE	NW	YES	2A
3035	LOCAL	YES		LOW	MAIN	10/3/2016	PURPLE SAGE	MAIN	BADGER MOUNTAIN	SW	YES	2A

Recnum	Functional_Class	School_Walk_Route	Government_Facilities	Severity	Main_Ramp_Side_Ramp	InvDate	StreetName	Main_Side_Street	Cross_Street	Corner	Ramp	Ramp_Type
3036	LOCAL	YES		HIGH	SIDE	10/3/2016	PURPLE SAGE	MAIN	BADGER MOUNTAIN	SE	YES	2A
3037	LOCAL			MEDIUM	MAIN	10/3/2016	BADGER MOUNTAIN	SIDE	BADGER MOUNTAINS	NE	YES	2A
3038	LOCAL			NONE	SIDE	10/3/2016	BADGER MOUNTAIN	MAIN	BADGER MOUNTAINS	SW	YES	2A
3039	LOCAL			HIGH	MAIN	10/3/2016	BADGER MOUNTAIN	MAIN	BADGER MOUNTAINS	SE	YES	2A
3040	LOCAL	YES		LOW	SIDE	10/3/2016	PURPLE SAGE	MAIN	BADGER MOUNTAIN	SW	YES	2A
3041	LOCAL	YES		MEDIUM	SIDE	10/3/2016	PURPLE SAGE	MAIN	BADGER MOUNTAIN	NW	YES	2A
3042	COLLECTOR	YES		HIGH	SIDE	9/15/2016	WESTCLIFFE	SIDE	MEADOW HILLS	NE	YES	2A
3043	COLLECTOR	YES		HIGH	SIDE	9/15/2016	WESTCLIFFE	SIDE	MEADOW HILLS	SE	YES	2A
3044	COLLECTOR	YES		HIGH	MAIN	8/7/2018	WESTCLIFFE	MAIN	PURPLE SAGE	SE	YES	2A
3045	COLLECTOR	YES		HIGH	MAIN	8/7/2018	WESTCLIFFE	MAIN	PURPLE SAGE	SW	YES	2A
3046	COLLECTOR	YES		HIGH	MAIN	8/7/2018	WESTCLIFFE	MAIN	PURPLE SAGE	NW	YES	2A
3047	COLLECTOR	YES		HIGH	MAIN	8/7/2018	WESTCLIFFE	MAIN	FUJI	SW	YES	2A
3048	COLLECTOR	YES		HIGH	MAIN	8/7/2018	WESTCLIFFE	MAIN	FUJI	SE	YES	2A
3049	COLLECTOR	YES		HIGH	MAIN	8/7/2018	FUJI	SIDE	WESTCLIFFE	NE	YES	2A
3050	COLLECTOR	YES		HIGH	MAIN	8/7/2018	FUJI	SIDE	WESTCLIFFE	NW	YES	2A
3051	COLLECTOR	YES		HIGH	MAIN	3/20/2019	WESTCLIFFE	MAIN	GALA	SW	YES	2A
3052	COLLECTOR	YES		HIGH	MAIN	3/20/2019	WESTCLIFFE	MAIN	GALA	SE	YES	2A
3053	COLLECTOR	YES		HIGH	MAIN	3/20/2019	WESTCLIFFE	MAIN	GALA	NE	YES	2A
3054	COLLECTOR	YES		HIGH	MAIN	3/20/2019	WESTCLIFFE	MAIN	GALA	NW	YES	2A
3055	COLLECTOR	YES		LOW	SIDE	10/24/2016	GALA	MAIN	JORDAN	NW	YES	2A
3056	COLLECTOR	YES		LOW	SIDE	10/24/2016	GALA	MAIN	JORDAN	SW	YES	2A
3057	COLLECTOR	YES		MEDIUM	MAIN	10/24/2016	GALA	MAIN	SHERWOOD	SE	YES	2A
3058	COLLECTOR	YES		HIGH	SIDE	10/24/2016	GALA	MAIN	SHERWOOD	NE	YES	2A
3059	COLLECTOR	YES		MEDIUM	MAIN	10/24/2016	GALA	MAIN	SHERWOOD	SW	YES	2A
3060	COLLECTOR	YES		MEDIUM	MAIN	10/24/2016	MELISSA	SIDE	GALA	NE	YES	2A
3061	COLLECTOR	YES		NONE	MAIN	10/24/2016	MELISSA	SIDE	GALA	NW	YES	2A
3062	COLLECTOR	YES		MEDIUM	MAIN	10/24/2016	MELISSA	SIDE	GALA	SW	YES	2A
3063	COLLECTOR	YES		HIGH	MAIN	7/9/2021	GALA	MAIN	MELISSA	SE	YES	2A
3064	COLLECTOR	YES		MEDIUM	MAIN	10/25/2016	MELISSA	MAIN	RYLEE	SW	YES	2A
3065	COLLECTOR	YES		NONE	SIDE	10/25/2016	MELISSA	MAIN	RYLEE	SE	YES	2A
3066	COLLECTOR	YES		NONE	MAIN	10/25/2016	MELISSA	MAIN	RYLEE	NW	YES	2A
3067	LOCAL			MEDIUM	SIDE	10/25/2016	CAMY	SIDE	RYLEE	NW	YES	2A
3068	LOCAL			HIGH	SIDE	10/25/2016	RYLEE	MAIN	CAMY	SW	YES	2A
3069	LOCAL			LOW	MAIN	9/16/2016	HUNTER	MAIN	CAMY	NE	YES	2A
3070	LOCAL			LOW	MAIN	9/16/2016	HUNTER	MAIN	CAMY	NW	YES	2A
3071	LOCAL			NONE	MAIN	9/16/2016	HUNTER	MAIN	CAMY	SW	YES	2A
3072	LOCAL			NONE	MAIN	9/16/2016	HUNTER	MAIN	CAMY	SE	YES	2A
3073	LOCAL			HIGH	SIDE	10/25/2016	HUNTER	SIDE	RYLEE	SW	YES	2A
3075	LOCAL			MEDIUM	SIDE	10/25/2016	HUNTER	SIDE	RYLEE	NW	YES	2A
3076	LOCAL			LOW	SIDE	9/16/2016	BRIANNA	SIDE	HUNTER	NE	YES	2A
3077	LOCAL			NONE	SIDE	9/16/2016	BRIANNA	SIDE	HUNTER	NW	YES	2A
3078	LOCAL			HIGH	MAIN	10/24/2016	MANCHESTER	MAIN	SHERWOOD	NW	YES	2A
3079	LOCAL			HIGH	MAIN	10/24/2016	MANCHESTER	MAIN	SHERWOOD	NE	YES	2A
3080	LOCAL			HIGH	SIDE	10/24/2016	MANCHESTER	SIDE	OAHU	SE	YES	2A
3081	LOCAL			HIGH	MAIN	10/24/2016	MANCHESTER	SIDE	OAHU	NE	YES	2A
3082	LOCAL			HIGH	MAIN	10/24/2016	MANCHESTER	SIDE	OAHU	NW	YES	2A
3083	LOCAL			HIGH	SIDE	10/24/2016	MANCHESTER	MAIN	SOUTHWELL	SW	YES	2A
3084	LOCAL			HIGH	SIDE	10/24/2016	MANCHESTER	MAIN	SOUTHWELL	NW	YES	2A
3085	LOCAL			HIGH	MAIN	10/24/2016	EATON	SIDE	MANCHESTER	E	YES	2A
3086	LOCAL			HIGH	MAIN	10/24/2016	EATON	MAIN	EATON	SW	YES	2A
3087	LOCAL			HIGH	MAIN	10/24/2016	EATON	MAIN	EATON	NW	YES	2A
3088	LOCAL			HIGH	SIDE	10/24/2016	MANCHESTER	MAIN	EATON	N	YES	2A
3089	LOCAL			HIGH	MAIN	10/24/2016	MANCHESTER	MAIN	EATON	S	YES	2A
3090	LOCAL			MEDIUM	SIDE	10/24/2016	MANCHESTER	MAIN	SOUTHWELL	SW	YES	2A
3091	LOCAL			HIGH	MAIN	10/24/2016	MANCHESTER	MAIN	SOUTHWELL	SE	YES	1A
3092	LOCAL			HIGH	MAIN	10/24/2016	MANCHESTER	MAIN	SOUTHWELL	NE	YES	2A
3093	COLLECTOR			HIGH	SIDE	8/7/2018	WESTCLIFFE	MAIN	JONAGOLD	NW	YES	2A
3094	COLLECTOR			HIGH	SIDE	8/7/2018	WESTCLIFFE	MAIN	JONAGOLD	NE	YES	2A
3095	COLLECTOR			NONE	MAIN	8/7/2018	WESTCLIFFE	MAIN	BRANTINGHAM	SW	YES	2A
3096	COLLECTOR			NONE	SIDE	8/7/2018	WESTCLIFFE	MAIN	BRANTINGHAM	SE	YES	2A
3097	COLLECTOR			NONE	MAIN	8/7/2018	WESTCLIFFE	MAIN	BRANTINGHAM	NW	YES	2A
3098	ARTERIAL			NONE	SIDE	8/2/2018	KEENE	MAIN	LAMBERT	NE	YES	2A
3099	ARTERIAL			NONE	SIDE	8/2/2018	KEENE	MAIN	LAMBERT	NW	YES	2A
3100	LOCAL			HIGH	SIDE	9/7/2018	LAMBERT	MAIN	JUBILEE	SE	YES	2A
3101	LOCAL			HIGH	SIDE	9/7/2018	LAMBERT	MAIN	JUBILEE	SW	YES	2A
3102	LOCAL			HIGH	SIDE	11/21/2016	JUBILEE	MAIN	CHERRY BLOSSOM	NE	YES	2A
3103	LOCAL			HIGH	SIDE	11/21/2016	JUBILEE	MAIN	CHERRY BLOSSOM	NW	YES	2A
3104	LOCAL			HIGH	SIDE	9/7/2018	JUBILEE	MAIN	CHERRY BLOSSOM	NW	YES	2A
3105	LOCAL			HIGH	SIDE	9/7/2018	CHERRY BLOSSOM	SIDE	JUBILEE	NE	YES	2A
3106	LOCAL			HIGH	SIDE	9/7/2018	ROYAL ANN	SIDE	JUBILEE	NW	YES	1A
3107	LOCAL			HIGH	SIDE	9/7/2018	ROYAL ANN	SIDE	JUBILEE	NE	YES	1A
3108	LOCAL	YES		HIGH	MAIN	8/7/2018	OAHU	SIDE	BRANTINGHAM	NW	YES	2A
3109	LOCAL	YES		HIGH	MAIN	8/7/2018	OAHU	SIDE	BRANTINGHAM	SW	YES	2A
3110	COLLECTOR	YES		HIGH	MAIN	8/7/2018	OAHU	SIDE	BRANTINGHAM	SE	YES	1A
3111	COLLECTOR	YES		NONE	MAIN	8/7/2018	OAHU	SIDE	BRANTINGHAM	NW	YES	1A
3112	COLLECTOR	YES		HIGH	SIDE	10/25/2016	OAHU	MAIN	LARCH	SW	YES	1A
3113	COLLECTOR	YES		HIGH	SIDE	10/25/2016	OAHU	MAIN	LARCH	SE	YES	1A
3114	COLLECTOR	YES		HIGH	SIDE	10/25/2016	OAHU	MAIN	SYCAMORE	SW	YES	1A
3115	COLLECTOR	YES		HIGH	SIDE	10/25/2016	OAHU	MAIN	SYCAMORE	SE	YES	1A
3116	COLLECTOR	YES		HIGH	MAIN	10/25/2016	OAHU	MAIN	SEQUOIA	SW	YES	1A

Recnum	Functional_Class	School_Walk_Route	Government_Facilities	Severity	Main_Ramp_Side_Ramp	InvDate	StreetName	Main_Side_Street	Cross_Street	Corner	Ramp	Ramp_Type
3117	COLLECTOR	YES		HIGH	MAIN	10/25/2016	OAHU	MAIN	SEQUOIA	SE	YES	1A
3118	COLLECTOR	YES		HIGH	MAIN	10/25/2016	OAHU	MAIN	SEQUOIA	NE	YES	2A
3119	COLLECTOR	YES		HIGH	MAIN	10/25/2016	OAHU	MAIN	SEQUOIA	NW	YES	2A
3120	COLLECTOR	YES		HIGH	SIDE	11/2/2016	OAHU	MAIN	ELDER	SW	YES	2A
3121	COLLECTOR	YES		HIGH	SIDE	11/2/2016	OAHU	MAIN	ELDER	SE	YES	2A
3122	COLLECTOR	YES		HIGH	SIDE	11/1/2016	OAHU	MAIN	ROWAN	SW	YES	1A
3123	COLLECTOR	YES		HIGH	SIDE	11/1/2016	OAHU	MAIN	ROWAN	SE	YES	1A
3124	COLLECTOR	YES		HIGH	MAIN	11/1/2016	OAHU	MAIN	CITRUS	SW	YES	2A
3125	COLLECTOR	YES		HIGH	MAIN	11/1/2016	OAHU	MAIN	CITRUS	SE	YES	2A
3126	COLLECTOR	YES		HIGH	MAIN	11/1/2016	OAHU	MAIN	CITRUS	NE	YES	2A
3127	COLLECTOR	YES		HIGH	MAIN	11/1/2016	OAHU	MAIN	CITRUS	NW	YES	2A
3128	LOCAL	YES		HIGH	SIDE	11/1/2016	CITRUS	MAIN	PALM	NW	YES	2A
3129	LOCAL	YES		HIGH	SIDE	11/1/2016	PALM	SIDE	CITRUS	SW	YES	2A
3130	LOCAL			HIGH	SIDE	11/1/2016	PALM	MAIN	LIBERTY	NW	YES	2A
3131	LOCAL			HIGH	SIDE	11/1/2016	PALM	MAIN	LIBERTY	NE	YES	2A
3132	ARTERIAL			NONE	SIDE	8/2/2018	KEENE	MAIN	COUNTRY RIDGE	SW	YES	1A
3133	ARTERIAL			NONE	SIDE	8/2/2018	KEENE	MAIN	COUNTRY RIDGE	SE	YES	1A
3134	LOCAL			HIGH	SIDE	11/1/2016	PALM	MAIN	LOMBARDY	NE	YES	1A
3135	LOCAL			HIGH	SIDE	11/1/2016	PALM	MAIN	LOMBARDY	NW	YES	1A
3136	LOCAL	YES		HIGH	SIDE	11/1/2016	CITRUS	SIDE	LOMBARDY	SE	YES	1A
3137	LOCAL	YES		HIGH	SIDE	11/1/2016	CITRUS	SIDE	LOMBARDY	SW	YES	1A
3138	LOCAL	YES		HIGH	MAIN	11/1/2016	CITRUS	SIDE	PALM	NW	YES	1A
3139	LOCAL	YES		HIGH	MAIN	11/1/2016	CITRUS	SIDE	PALM	SW	YES	2A
3140	LOCAL	YES		HIGH	MAIN	11/1/2016	CITRUS	SIDE	PALM	SE	YES	2A
3141	LOCAL	YES		HIGH	MAIN	11/1/2016	CITRUS	SIDE	PALM	NE	YES	1A
3142	COLLECTOR	YES		HIGH	SIDE	11/2/2016	OAHU	MAIN	BOLLEANA	SW	YES	2A
3143	COLLECTOR	YES		HIGH	SIDE	11/2/2016	OAHU	MAIN	BOLLEANA	SE	YES	2A
3144	COLLECTOR	YES		HIGH	SIDE	11/2/2016	OAHU	MAIN	MAUI	SW	YES	2A
3145	COLLECTOR	YES		HIGH	SIDE	11/2/2016	OAHU	MAIN	MAUI	SE	YES	2A
3146	COLLECTOR	YES		HIGH	SIDE	11/2/2016	OAHU	SIDE	KAPALUA	SW	YES	2A
3147	COLLECTOR	YES		HIGH	SIDE	11/2/2016	OAHU	SIDE	KAPALUA	NW	YES	2A
3148	ARTERIAL			NONE	SIDE	8/2/2018	KEENE	MAIN	KAPALUA	SW	YES	2A
3149	ARTERIAL			NONE	SIDE	8/2/2018	KEENE	MAIN	KAPALUA	SE	YES	2A
3150	ARTERIAL			NONE	MAIN	8/2/2018	KEENE	MAIN	SILVERWOOD	SW	YES	1B
3151	ARTERIAL			NONE	MAIN	8/2/2018	KEENE	MAIN	SILVERWOOD	SE	YES	1B
3152	LOCAL			NONE	SIDE	8/7/2018	SILVER MEADOWS	SIDE	SILVERWOOD	NW	YES	1A
3153	LOCAL			LOW		8/7/2018	SILVERWOOD	MAIN	SILVER MEADOWS	SW	YES	1A
3154	LOCAL			HIGH *		8/7/2018	SILVER MEADOWS	MAIN	SILVER	SE	NO	NONE
3155	LOCAL			HIGH *		8/7/2018	SILVER MEADOWS	MAIN	SILVER	SW	NO	NONE
3156	COLLECTOR			HIGH	SIDE	11/2/2016	KAPALUA	MAIN	MOLOKAI	NW	YES	2A
3157	COLLECTOR			HIGH	SIDE	11/2/2016	KAPALUA	MAIN	MOLOKAI	SW	YES	2A
3158	LOCAL			HIGH	SIDE	11/2/2016	MAUI	MAIN	MOLOKAI	NE	YES	2A
3159	LOCAL			HIGH	SIDE	11/2/2016	MAUI	MAIN	MOLOKAI	SE	YES	2A
3160	LOCAL			HIGH	MAIN	11/2/2016	MAUI	MAIN	MAUI	NE	YES	2A
3161	COLLECTOR			HIGH	SIDE	11/2/2016	KAPALUA	MAIN	MAUI	NW	YES	2A
3162	COLLECTOR			HIGH	SIDE	11/2/2016	KAPALUA	MAIN	MAUI	SW	YES	2A
3163	COLLECTOR			HIGH	SIDE	11/2/2016	KAPALUA	MAIN	KONA	SW	YES	2A
3164	COLLECTOR			HIGH	SIDE	11/2/2016	KAPALUA	MAIN	KONA	NW	YES	2A
3165	ARTERIAL			HIGH	SIDE	11/2/2016	GAGE	MAIN	KAPALUA	NE	YES	2A
3166	ARTERIAL			HIGH	SIDE	11/2/2016	GAGE	MAIN	KAPALUA	NW	YES	2A
3167	ARTERIAL			HIGH	SIDE	11/2/2016	GAGE	MAIN	NIVA	NE	YES	2A
3168	ARTERIAL			HIGH	SIDE	11/2/2016	GAGE	MAIN	NOVA	NW	YES	2A
3169	LOCAL			HIGH	SIDE	10/25/2016	NOVA	MAIN	BOLLEANA	NE	YES	2A
3170	LOCAL			HIGH	SIDE	10/25/2016	BOLLEANA	SIDE	NOVA	NW	YES	1A
3171	LOCAL			HIGH	SIDE	10/25/2016	BOLLEANA	MAIN	MELISSA	NW	YES	2A
3172	LOCAL			HIGH	SIDE	10/25/2016	MELISSA	SIDE	BOLLEANA	SW	YES	2A
3173	LOCAL			HIGH	SIDE	10/25/2016	MELISSA	MAIN	NOVA	SW	YES	OTHER
3174	LOCAL			HIGH	SIDE	10/25/2016	MELISSA	MAIN	NOVA	SE	YES	1A
3175	COLLECTOR	YES		HIGH	MAIN	10/25/2016	MELISSA	MAIN	SEQUOIA	NE	YES	1A
3176	COLLECTOR	YES		HIGH	MAIN	10/25/2016	MELISSA	MAIN	SEQUOIA	NW	YES	1A
3177	COLLECTOR	YES		HIGH	MAIN	10/25/2016	MELISSA	MAIN	SEQUOIA	SW	YES	1A
3178	COLLECTOR	YES		HIGH	MAIN	10/25/2016	MELISSA	MAIN	SEQUOIA	SE	YES	1A
3179	COLLECTOR	YES		HIGH	SIDE	10/25/2016	SEQUOIA	MAIN	TALON	NW	YES	1A
3180	COLLECTOR	YES		HIGH	SIDE	10/25/2016	SEQUOIA	MAIN	TALON	SW	YES	1A
3181	COLLECTOR	YES		HIGH	SIDE	10/25/2016	SEQUOIA	MAIN	DARCI	SE	YES	2A
3182	COLLECTOR	YES		HIGH	SIDE	10/25/2016	SEQUOIA	MAIN	DARCI	SW	YES	2A
3183	COLLECTOR	YES		HIGH	SIDE	10/25/2016	SEQUOIA	MAIN	KURTVIEW	NE	YES	1A
3184	COLLECTOR	YES		HIGH	SIDE	10/25/2016	SEQUOIA	MAIN	KURTVIEW	SE	YES	1A
3185	ARTERIAL	YES		HIGH	SIDE	10/25/2016	GAGE	MAIN	SEQUOIA	NW	YES	1A
3186	ARTERIAL	YES		HIGH	SIDE	10/25/2016	GAGE	MAIN	SEQUOIA	NE	YES	1A
3187	COLLECTOR			HIGH	SIDE	11/18/2016	MORENCY	SIDE	GAGE	SW	YES	1A
3188	ARTERIAL			HIGH	SIDE	11/18/2016	GAGE	MAIN	MORENCY	SE	YES	1A
3189	COLLECTOR			HIGH	SIDE	11/18/2016	MORENCY	MAIN	MURET	S	YES	1A
3190	COLLECTOR			HIGH	SIDE	11/18/2016	MORENCY	MAIN	MURET	NE	YES	1A
3191	COLLECTOR			HIGH	MAIN	11/2/2016	MORENCY	MAIN	CLERMONT	NW	YES	1A
3192	COLLECTOR			HIGH	MAIN	11/2/2016	MORENCY	MAIN	CLERMONT	NE	YES	1A
3193	COLLECTOR			HIGH	MAIN	11/2/2016	MORENCY	MAIN	CLERMONT	SE	YES	1A
3194	COLLECTOR			HIGH	MAIN	11/2/2016	MORENCY	MAIN	CLERMONT	SW	YES	1A
3195	LOCAL			HIGH	SIDE	11/2/2016	CLERMONT	MAIN	RAND	NE	YES	1A
3196	LOCAL			HIGH	SIDE	11/2/2016	CLERMONT	MAIN	RAND	NW	YES	1A

Recnum	Functional Class	School_Walk Route	Government Facilities	Severity	Main_Ramp_Side_Ramp	InvDate	StreetName	Main_Side Street	Cross_Street	Corner	Ramp	Ramp_Type
3197	LOCAL			HIGH	SIDE	11/2/2016	MEADOW HILLS	MAIN	RAND	NW	YES	1A
3198	LOCAL			HIGH	SIDE	11/2/2016	MEADOW HILLS	MAIN	RAND	NE	YES	1A
3199	LOCAL			HIGH	SIDE	11/2/2016	MEADOW HILLS	MAIN	CLERMONT	NE	YES	1A
3200	LOCAL			HIGH	SIDE	11/2/2016	MEADOW HILLS	MAIN	CLERMONT	NW	YES	1A
3201	COLLECTOR			MEDIUM	MAIN	7/9/2021	MORENCY	MAIN	MEADOW HILLS	NW	YES	2A
3202	COLLECTOR			HIGH	MAIN	7/27/2016	MORENCY	MAIN	MEADOW HILLS	SW	YES	1A
3203	COLLECTOR			HIGH	MAIN	7/27/2016	MORENCY	MAIN	MEADOW HILLS	SE	YES	1A
3204	COLLECTOR			HIGH	MAIN	7/27/2016	MORENCY	MAIN	MEADOW HILLS	NE	YES	2A
3205	COLLECTOR			MEDIUM	MAIN	7/27/2016	MORENCY	MAIN	MORENCY	MIDDLE	YES	2A
3206	COLLECTOR			MEDIUM	MAIN	7/27/2016	MORENCY	MAIN	MORENCY	MIDDLE	YES	2A
3207	COLLECTOR			MEDIUM	MAIN	7/27/2016	MORENCY	MAIN	MORENCY	NW	YES	2A
3208	COLLECTOR			MEDIUM	MAIN	7/27/2016	MORENCY	MAIN	MORENCY	SW	YES	2A
3209	COLLECTOR			MEDIUM	MAIN	7/27/2016	MORENCY	MAIN	MORENCY	NE	YES	2A
3210	COLLECTOR			HIGH	MAIN	7/27/2016	MORENCY	MAIN	MORENCY	MIDDLE	YES	2A
3211	COLLECTOR			HIGH	MAIN	7/27/2016	MORENCY	MAIN	MORENCY	MIDDLE	YES	2A
3212	COLLECTOR			NONE	SIDE	7/27/2016	MORENCY	SIDE	FALCONCREST	NW	YES	2A
3213	COLLECTOR			NONE	SIDE	7/27/2016	MORENCY	SIDE	FALCONCREST	NE	YES	2A
3214	LOCAL			NONE	SIDE	7/9/2021	FALCONCREST	SIDE	MORENCY	SE	YES	2B
3215	ARTERIAL			HIGH	SIDE	11/2/2016	GAGE	MAIN	ANNA	SW	YES	2A
3216	ARTERIAL			HIGH	SIDE	11/2/2016	GAGE	MAIN	ANNA	SE	YES	2A
3217	LOCAL			HIGH	MAIN	9/14/2018	ANNA	MAIN	ANTHONY	NE	YES	1A
3218	LOCAL			HIGH	MAIN	9/14/2018	ANTHONY	SIDE	ANNA	SE	YES	1A
3219	LOCAL			HIGH	MAIN	9/14/2018	ANTHONY	SIDE	ANNA	SW	YES	1A
3220	LOCAL			HIGH	MAIN	9/14/2018	ANTHONY	SIDE	ANNA	NW	YES	1A
3221	LOCAL			HIGH	SIDE	9/14/2018	ANNA	MAIN	AIMEE	NW	YES	1A
3222	LOCAL			HIGH	SIDE	9/14/2018	ANNA	MAIN	AIMEE	SW	YES	1A
3223	LOCAL			HIGH	SIDE	11/21/2016	AIMEE	MAIN	ANTHONY	NE	YES	2A
3224	LOCAL			HIGH	SIDE	11/21/2016	ANTHONY	SIDE	AIMEE	NW	YES	2A
3225	ARTERIAL			HIGH	SIDE	11/2/2016	GAGE	MAIN	SKY MEADOW	SW	YES	2A
3226	ARTERIAL			HIGH	SIDE	11/2/2016	GAGE	MAIN	SKY MEADOW	SE	YES	2A
3227	LOCAL			HIGH	SIDE	11/21/2016	SKY MEADOW	MAIN	CLOVERNOOK	SE	YES	2A
3228	LOCAL			HIGH	SIDE	11/21/2016	SKY MEADOW	MAIN	CLOVERNOOK	NE	YES	2A
3229	LOCAL			HIGH	SIDE	11/21/2016	SKY MEADOW	MAIN	ANTHONY	NW	YES	2A
3230	LOCAL			HIGH	SIDE	11/21/2016	SKY MEADOW	MAIN	ANTHONY	SW	YES	2A
3231	LOCAL			HIGH	SIDE	11/21/2016	SKY MEADOW	MAIN	FALCONRIDGE	SE	YES	2A
3232	LOCAL			HIGH	SIDE	11/21/2016	SKY MEADOW	MAIN	FALCONRIDGE	NE	YES	2A
3233	LOCAL			HIGH	SIDE	11/21/2016	SKY MEADOW	MAIN	SOARING HAWK	SE	YES	2A
3234	LOCAL			HIGH	SIDE	11/21/2016	SKY MEADOW	MAIN	SOARING HAWK	NE	YES	2A
3235	LOCAL			HIGH	MAIN	11/21/2016	BAUM	MAIN	CLERMONT	NE	YES	1A
3236	LOCAL			HIGH	MAIN	11/21/2016	BAUM	MAIN	CLERMONT	NW	YES	1A
3237	LOCAL			HIGH	MAIN	11/21/2016	BAUM	MAIN	CLERMONT	SW	YES	1A
3238	LOCAL			HIGH	MAIN	11/21/2016	BAUM	MAIN	CLERMONT	SE	YES	1A
3239	LOCAL			HIGH	MAIN	7/27/2016	BAUM	MAIN	MEADOW HILLS	N	YES	1A
3240	LOCAL			HIGH	MAIN	7/27/2016	MEADOW HILLS	SIDE	BAUM	W	YES	2A
3241	LOCAL			HIGH	MAIN	7/27/2016	MEADOW HILLS	SIDE	BAUM	S	YES	1A
3242	LOCAL			HIGH	MAIN	7/27/2016	BAUM	MAIN	MEADOW HILLS	E	YES	1A
3243	LOCAL			HIGH	SIDE	7/27/2016	LIMAR	SIDE	MEADOW HILLS	SW	YES	1A
3244	LOCAL			HIGH	SIDE	7/27/2016	LIMAR	SIDE	MEADOW HILLS	SE	YES	1A
3245	LOCAL			HIGH	SIDE	11/2/2016	CLERMONT	MAIN	CLERMONT	SW	YES	1A
3246	LOCAL			HIGH	SIDE	11/2/2016	CLERMONT	MAIN	CLERMONT	SE	YES	1A
3247	LOCAL			LOW	SIDE	11/21/2016	SORING HAWK	MAIN	HAWK HAVEN	NW	YES	2A
3248	LOCAL			NONE	SIDE	11/21/2016	SOARING HAWK	MAIN	HAWK HAVEN	SW	YES	2A
3249	LOCAL			MEDIUM	SIDE	11/21/2016	FIREROCK	MAIN	SOARING HAWK	NW	YES	2A
3251	LOCAL			HIGH	SIDE	11/21/2016	FALCONRIDGE	SIDE	FIREROCK	SW	YES	2A
3252	LOCAL			HIGH	SIDE	11/21/2016	FALCONRIDGE	SIDE	FIREROCK	NW	YES	2A
3253	LOCAL			HIGH	SIDE	11/21/2016	CLOVERNOOK	SIDE	FALCONRIDGE	NE	YES	2A
3254	LOCAL			HIGH	SIDE	11/21/2016	FALCONRIDGE	MAIN	CLOVERNOOK	NW	YES	2A
3255	LOCAL			HIGH	SIDE	11/21/2016	CLOVERNOOK	MAIN	CLOVERNOOK	SW	YES	2A
3256	LOCAL			HIGH	SIDE	11/21/2016	CLOVERNOOK	MAIN	CLOVERNOOK	SE	YES	2A
3257	LOCAL			HIGH	SIDE	11/21/2016	CLOVERNOOK	MAIN	CLOVERNOOK	NW	YES	2A
3258	LOCAL			HIGH	SIDE	11/21/2016	CLOVERNOOK	MAIN	CLOVERNOOK	NE	YES	2A
3259	LOCAL			HIGH	SIDE	11/21/2016	PENNY ROYAL	SIDE	FIREROCK	SE	YES	2A
3260	LOCAL			HIGH	SIDE	11/21/2016	FIREROCK	MAIN	PENNY ROYAL	NE	YES	2A
3261	LOCAL			HIGH	MAIN	7/21/2016	PENNY ROYAL	SIDE	NEWHAVEN LP	SW	YES	2A
3262	LOCAL			HIGH	MAIN	7/21/2016	NEWHAVEN LP	SIDE	PENNY ROYAL	SE	YES	2A
3263	LOCAL			HIGH	MAIN	7/21/2016	NEWHAVEN LP	SIDE	PENNY ROYAL	NE	YES	2A
3264	LOCAL			HIGH	MAIN	7/21/2016	NEWHAVEN LP	SIDE	PENNY ROYAL	NW	YES	2A
3265	ARTERIAL			HIGH	SIDE	8/3/2018	GAGE	MAIN	PENNY ROYAL	SW	YES	2A
3266	ARTERIAL			HIGH	SIDE	8/3/2018	GAGE	MAIN	PENNY ROYAL	SE	YES	2A
3267	LOCAL			HIGH	MAIN	7/21/2016	PENNY ROYAL	MAIN	THYME	NW	YES	2A
3268	LOCAL			HIGH	MAIN	7/21/2016	PENNY ROYAL	MAIN	THYME	SW	YES	2A
3269	LOCAL			HIGH	MAIN	7/21/2016	PENNY ROYAL	MAIN	THYME	SE	YES	2A
3270	LOCAL			HIGH	MAIN	7/21/2016	PENNY ROYAL	MAIN	THYME	NE	YES	2A
3271	LOCAL			HIGH	SIDE	7/21/2016	THYME	MAIN	THYME	NE	YES	2A
3272	LOCAL			HIGH	SIDE	7/21/2016	THYME	MAIN	THYME	NW	YES	2A
3273	LOCAL			HIGH	MAIN	7/21/2016	THYME	MAIN	THYME	SW	YES	2A
3274	LOCAL			HIGH	MAIN	7/21/2016	THYME	MAIN	THYME	SE	YES	2A
3275	LOCAL			HIGH	MAIN	7/21/2016	THYME	MAIN	NEWHAVEN	SW	YES	2A
3276	LOCAL			HIGH	SIDE	7/21/2016	THYME	MAIN	NEWHAVEN	SE	YES	2A
3277	LOCAL			HIGH	MAIN	7/21/2016	THYME	MAIN	NEWHAVEN	NW	YES	2A

Recnum	Functional Class	School_Walk Route	Government Facilities	Severity	Main_Ramp Side_Ramp	InvDate	StreetName	Main_Side Street	Cross_Street	Corner	Ramp	Ramp_Type
3278	LOCAL			HIGH	SIDE	7/21/2016	NEWHAVEN LP	MAIN	NEWHAVEN LP	NW	YES	2A
3279	LOCAL			HIGH	SIDE	7/21/2016	NEWHAVEN LP	MAIN	NEWHAVEN LP	SW	YES	2A
3280	LOCAL			HIGH	SIDE	7/21/2016	NEWHAVEN LP	MAIN	NEWHAVEN LP	NW	YES	2A
3281	LOCAL			HIGH	SIDE	7/21/2016	NEWHAVEN LP	MAIN	NEWHAVEN LP	SW	YES	2A
3282	LOCAL			HIGH	SIDE	7/21/2016	PENNY ROYAL	MAIN	NEWHAVEN LP	SE	YES	2A
3283	LOCAL			HIGH	SIDE	7/21/2016	NEWHAVEN LP	SIDE	PENNY ROYAL	NE	YES	2A
3285	LOCAL			HIGH	SIDE	7/21/2016	ROSEMARY	MAIN	MINT	NW	YES	2A
3286	LOCAL			HIGH	MAIN	7/21/2016	MINT	SIDE	ROSEMARY	NE	YES	2A
3287	LOCAL			HIGH	SIDE	7/21/2016	NEWHAVEN LP	MAIN	VALMORE	NW	YES	1A
3288	LOCAL			HIGH	SIDE	7/21/2016	NEWHAVEN LP	MAIN	VALMORE	NE	YES	1A
3289	LOCAL			HIGH	SIDE	7/21/2016	VALMORE	MAIN	VALMORE	SW	YES	1A
3290	LOCAL			HIGH	SIDE	7/21/2016	VALMORE	MAIN	VALMORE	N	YES	1A
3291	LOCAL			HIGH	MAIN	7/21/2016	NEWHAVEN LP	MAIN	BARTLETT	NW	YES	2A
3292	LOCAL			HIGH	MAIN	7/21/2016	NEWHAVEN LP	MAIN	BARTLETT	NE	YES	2A
3293	LOCAL			HIGH	SIDE	7/21/2016	NEWHAVEN LP	MAIN	BARTLETT	SE	YES	2A
3294	LOCAL			HIGH	SIDE	7/21/2016	NEWHAVEN PL	MAIN	NEWHAVEN PL	S	YES	2A
3295	LOCAL			HIGH	MAIN	7/21/2016	NEWHAVEN PL	MAIN	NEWHAVEN PL	SW	YES	2A
3296	LOCAL			HIGH	MAIN	7/21/2016	NEWHAVEN PL	MAIN	NEWHAVEN PL	N	YES	2A
3297	LOCAL			HIGH	SIDE	7/21/2016	NEWHAVEN LP	MAIN	NEWHAVEN PL	SW	YES	2A
3298	LOCAL			HIGH	SIDE	7/21/2016	NEWHAVEN LP	MAIN	NEWHAVEN PL	NW	YES	2A
3299	LOCAL			HIGH	SIDE	7/21/2016	NEWHAVEN LP	MAIN	NEWHAVEN CT	SW	YES	2A
3300	LOCAL			HIGH	SIDE	7/21/2016	NEWHAVEN LP	MAIN	NEWHAVEN CT	SE	YES	2A
3301	LOCAL			HIGH	SIDE	7/21/2016	NEWHAVEN LP	MAIN	NEWHAVEN LP	SE	YES	2A
3302	LOCAL			HIGH	SIDE	7/21/2016	NEWHAVEN LP	MAIN	NEWHAVEN LP	SW	YES	2A
3303	LOCAL			HIGH	SIDE	7/21/2016	APRICOT	SIDE	NEWHAVEN LP	SW	YES	2A
3304	LOCAL			HIGH	SIDE	7/21/2016	NEWHAVEN LP	MAIN	APRICOT	SE	YES	2A
3305	LOCAL			HIGH	SIDE	7/21/2016	NEWHAVEN LP	MAIN	NEWHAVEN LP	NW	YES	2A
3306	LOCAL			HIGH	SIDE	7/21/2016	NEWHAVEN LP	MAIN	NEWHAVEN LP	SW	YES	2A
3307	LOCAL			HIGH	SIDE	7/21/2016	NEWHAVEN LP	MAIN	MCINTOSH	SE	YES	2A
3308	LOCAL			HIGH	SIDE	7/21/2016	NEWHAVEN LP	MAIN	MCINTOSH	NE	YES	2A
3309	LOCAL			HIGH	SIDE	7/21/2016	MCINTOSH	MAIN	MCINTOSH	SW	YES	2A
3310	LOCAL			HIGH	SIDE	7/21/2016	MCINTOSH	MAIN	MCINTOSH	SE	YES	2A
3311	LOCAL			HIGH	SIDE	7/21/2016	NEWHAVEN LP	MAIN	NEWHAVEN LP	NW	YES	2A
3312	LOCAL			HIGH	SIDE	7/21/2016	NEWHAVEN LP	MAIN	NEWHAVEN LP	SW	YES	2A
3313	LOCAL			HIGH	SIDE	7/22/2016	ORCHARD	MAIN	APRICOT	NW	YES	2A
3314	LOCAL			HIGH	SIDE	7/22/2016	ORCHARD	MAIN	APRICOT	NE	YES	2A
3315	LOCAL			HIGH	SIDE	7/22/2016	ORCHARD	SIDE	GREENVIEW	NE	YES	OTHER
3316	LOCAL			HIGH	SIDE	7/22/2016	ORCHARD	SIDE	GREENVIEW	SE	YES	OTHER
3317	LOCAL			HIGH	SIDE	7/22/2016	GREENVIEW	MAIN	GREENVIEW	SW	YES	OTHER
3318	LOCAL			HIGH	SIDE	7/22/2016	GREENVIEW	MAIN	GREENVIEW	SE	YES	OTHER
3319	LOCAL			HIGH	SIDE	7/22/2016	GREENVIEW	MAIN	GREENVIEW	SW	YES	OTHER
3320	LOCAL			HIGH	SIDE	7/22/2016	GREENVIEW	MAIN	GREENVIEW	SE	YES	OTHER
3321	LOCAL			HIGH	SIDE	7/25/2016	GREENVIEW	SIDE	ORCHARD	SE	YES	OTHER
3322	LOCAL			HIGH	SIDE	7/25/2016	ORCHARD	MAIN	ORCHARD	NE	YES	OTHER
3323	LOCAL			HIGH	SIDE	7/25/2016	ORCHARD	MAIN	ORCHARD CT	NW	YES	OTHER
3324	LOCAL			HIGH	SIDE	7/25/2016	ORCHARD	MAIN	ORCHARD CT	NE	YES	OTHER
3325	LOCAL			HIGH	SIDE	7/25/2016	ORCHARD	MAIN	ORCHARD	SW	YES	OTHER
3326	LOCAL			HIGH	SIDE	7/25/2016	ORCHARD	MAIN	ORCHARD	SE	YES	OTHER
3327	LOCAL			HIGH	MAIN	7/22/2016	PEACHTREE	MAIN	ORCHARD	SE	YES	OTHER
3328	LOCAL			HIGH	MAIN	7/22/2016	ORCHARD	SIDE	PEACHTREE	NE	YES	OTHER
3329	LOCAL			HIGH	MAIN	7/22/2016	ORCHARD	SIDE	PEACHTREE	NW	YES	OTHER
3330	LOCAL			HIGH	MAIN	7/22/2016	PEACHTREE	MAIN	ORCHARD	SW	YES	OTHER
3331	ARTERIAL			HIGH	SIDE	7/22/2016	LESLIE	MAIN	PEACHTREE	SW	YES	OTHER
3332	ARTERIAL			HIGH	SIDE	7/22/2016	LESLIE	MAIN	PEACHTREE	NW	YES	OTHER
3335	LOCAL			HIGH	SIDE	7/22/2016	BARTLETT	MAIN	ORCHARD	SW	YES	OTHER
3336	LOCAL			HIGH	SIDE	7/22/2016	BARTLETT	MAIN	ORCHARD	SE	YES	OTHER
3337	ARTERIAL			HIGH	SIDE	7/22/2016	LESLIE	MAIN	BARTLETT	SW	YES	OTHER
3338	ARTERIAL			HIGH	SIDE	7/22/2016	LESLIE	MAIN	BARTLETT	NW	YES	OTHER
3339	LOCAL			HIGH	MAIN	7/22/2016	BARTLETT	SIDE	PEACHTREE	NE	YES	OTHER
3340	LOCAL			HIGH	MAIN	7/22/2016	BARTLETT	SIDE	PEACHTREE	NW	YES	2A
3341	LOCAL			HIGH	MAIN	7/22/2016	BARTLETT	SIDE	PEACHTREE	SW	YES	2A
3342	LOCAL			HIGH	MAIN	7/22/2016	BARTLETT	SIDE	PEACHTREE	SE	YES	OTHER
3343	LOCAL			HIGH *		7/22/2016	PEACHTREE	MAIN	PEACHTREE	NE	NO	NONE
3344	LOCAL			HIGH	SIDE	7/22/2016	PEACHTREE	MAIN	PEACHTREE	SW	YES	OTHER
3345	LOCAL			HIGH	SIDE	7/22/2016	PEACHTREE	MAIN	PEACHTREE	SE	YES	OTHER
3346	ARTERIAL			MEDIUM	MAIN	8/2/2018	KEENE	SIDE	GAGE	NW	YES	1A
3347	ARTERIAL			HIGH	MAIN	8/2/2018	KEENE	SIDE	GAGE	SW	YES	1A
3348	ARTERIAL			LOW	MAIN	8/2/2018	KEENE	SIDE	GAGE	SE	YES	2A
3349	ARTERIAL			LOW	MAIN	8/2/2018	KEENE	SIDE	GAGE	NE	YES	2A
3350	ARTERIAL			NONE	SIDE	8/3/2018	GAGE	MAIN	PEACHTREE	SE	YES	2A
3351	ARTERIAL			LOW	SIDE	8/3/2018	GAGE	MAIN	PEACHTREE	SW	YES	2A
3352	ARTERIAL			HIGH	SIDE	7/25/2016	LESLIE	SIDE	HIGH MEADOWS	NW	YES	2A
3353	ARTERIAL			HIGH	SIDE	7/25/2016	LESLIE	SIDE	HIGH MEADOWS	SW	YES	2A
3354	LOCAL			HIGH	SIDE	7/25/2016	INVERNESS CT	SIDE	HIGH MEADOWS	NE	YES	OTHER
3355	LOCAL			HIGH	SIDE	7/25/2016	INVERNESS CT	SIDE	HIGH MEADOWS	NW	YES	OTHER
3356	LOCAL			HIGH	SIDE	7/25/2016	BELLMEADE	SIDE	HIGH MEADOWS	SW	YES	OTHER
3357	LOCAL			HIGH	SIDE	7/25/2016	BELLMEADE	SIDE	HIGH MEADOWS	SE	YES	OTHER
3358	LOCAL			HIGH	SIDE	7/25/2016	HILLVIEW	SIDE	HIGH MEADOWS	SW	YES	OTHER
3359	LOCAL			HIGH	SIDE	7/25/2016	HIGH MEADOWS	MAIN	HILLVIEW	SE	YES	OTHER
3360	LOCAL			HIGH	SIDE	7/25/2016	BLUE HILL	SIDE	HILLVIEW	SW	YES	OTHER

Recnum	Functional Class	School_Walk Route	Government Facilities	Severity	Main_Ramp Side_Ramp	InvDate	StreetName	Main_Side Street	Cross_Street	Corner	Ramp	Ramp_Type
3361	LOCAL			HIGH	SIDE	7/25/2016	BLUE HILL	SIDE	HILLVIEW	SE	YES	OTHER
3362	LOCAL			HIGH	SIDE	7/25/2016	DAWN HILL	SIDE	HILLVIEW	SW	YES	OTHER
3363	LOCAL			HIGH	SIDE	7/25/2016	DAWN HILL	SIDE	HILLVIEW	SE	YES	OTHER
3364	LOCAL			HIGH	SIDE	7/25/2016	OAK HILL	SIDE	HILLVIEW	SW	YES	OTHER
3365	LOCAL			HIGH	SIDE	7/25/2016	OAK HILL	SIDE	HILLVIEW	SE	YES	OTHER
3366	ARTERIAL			HIGH	SIDE	7/25/2016	LESLIE	MAIN	HILLVIEW	SW	YES	OTHER
3367	ARTERIAL			HIGH	SIDE	7/25/2016	LESLIE	MAIN	HILLVIEW	NW	YES	OTHER
3368	ARTERIAL			NONE	MAIN	7/25/2016	LESLIE	MAIN	VIEW MEADOWS	NW	YES	2A
3369	ARTERIAL			NONE	SIDE	7/25/2016	LESLIE	MAIN	VIEW MEADOWS	SW	YES	2A
3370	ARTERIAL			NONE	MAIN	7/25/2016	LESLIE	MAIN	MEADOW HILLS	NW	YES	2A
3371	ARTERIAL			NONE	SIDE	7/25/2016	LESLIE	MAIN	MEADOW HILLS	SW	YES	2A
3372	LOCAL			HIGH	SIDE	7/25/2016	MEADOW HILLS CT	SIDE	MEADOW HILLS	SW	YES	1A
3373	LOCAL			HIGH	SIDE	7/25/2016	MEADOW HILLS CT	SIDE	MEADOW HILLS	SE	YES	1A
3374	LOCAL			HIGH	SIDE	7/25/2016	MEADOWRIDGE	MAIN	MEADOW HILLS	NE	YES	1A
3375	LOCAL			HIGH	SIDE	7/25/2016	MEADOWRIDGE	MAIN	MEADOW HILLS	NW	YES	1A
3376	LOCAL			HIGH	MAIN	7/25/2016	MEADOWRIDGE	MAIN	MEADOWRIDGE	SE	YES	2A
3377	LOCAL			HIGH	SIDE	7/25/2016	MEADOWRIDGE	MAIN	MEADOW HILLS	NE	YES	2A
3378	ARTERIAL			NONE	MAIN	8/3/2018	LESLIE	MAIN	SHERIDAN	NE	YES	2A
3379	ARTERIAL			LOW	SIDE	8/3/2018	LESLIE	MAIN	SHERIDAN	SE	YES	2A
3380	ARTERIAL			HIGH	MAIN	8/3/2018	LESLIE	MAIN	SHERIDAN	NW	YES	2A
3381	ARTERIAL			HIGH	SIDE	8/3/2018	LESLIE	MAIN	BROADMOOR	SE	YES	2A
3382	ARTERIAL			NONE	MAIN	8/3/2018	LESLIE	MAIN	BROADMOOR	NE	YES	1A
3383	ARTERIAL			HIGH	MAIN	8/3/2018	LESLIE	MAIN	BROADMOOR	NW	YES	2A
3384	ARTERIAL			NONE	SIDE	8/3/2018	LESLIE	MAIN	WILLOWBROOK	SE	YES	2A
3385	ARTERIAL			NONE	MAIN	8/3/2018	LESLIE	MAIN	WILLOWBROOK	NE	YES	2A
3386	ARTERIAL			NONE	MAIN	8/3/2018	LESLIE	MAIN	WILLOWBROOK	NW	YES	2A
3387	LOCAL			HIGH	SIDE	7/21/2016	WILLOWBROOK	MAIN	DUSKY	NW	YES	OTHER
3388	LOCAL			HIGH	SIDE	7/21/2016	WILLOWBROOK	MAIN	DUSKY	SW	YES	OTHER
3389	LOCAL			HIGH	SIDE	7/21/2016	WILLOWBROOK	MAIN	MELEINA	NW	YES	OTHER
3390	LOCAL			HIGH	SIDE	7/21/2016	WILLOWBROOK	MAIN	MELEINA	SW	YES	OTHER
3391	LOCAL			HIGH	SIDE	7/21/2016	WILLOWBROOK	MAIN	BEBB	SW	YES	OTHER
3392	LOCAL			HIGH	SIDE	7/21/2016	WILLOWBROOK	MAIN	BEBB	SE	YES	OTHER
3393	ARTERIAL			MEDIUM	SIDE	7/21/2016	LESLIE	MAIN	CENTER	NE	YES	2A
3394	ARTERIAL			NONE	MAIN	7/21/2016	LESLIE	MAIN	CENTER	SE	YES	2A
3395	ARTERIAL			NONE	MAIN	7/21/2016	LESLIE	MAIN	CENTER	SW	YES	2A
3396	LOCAL			HIGH	SIDE	7/21/2016	CENTER	MAIN	MACKENZIE	SE	YES	OTHER
3397	LOCAL			HIGH	SIDE	7/21/2016	CENTER	MAIN	MACKENZIE	NE	YES	OTHER
3398	LOCAL			HIGH	MAIN	7/21/2016	CENTER	MAIN	WILLOWBROOK	SE	YES	OTHER
3399	LOCAL			HIGH	MAIN	7/21/2016	WILLOWBROOK	SIDE	CENTER	NE	YES	OTHER
3400	LOCAL			HIGH	MAIN	7/21/2016	WILLOWBROOK	SIDE	CENTER	NW	YES	OTHER
3401	LOCAL			HIGH	MAIN	7/21/2016	WILLOWBROOK	SIDE	CENTER	SW	YES	OTHER
3402	LOCAL			HIGH	SIDE	7/21/2016	CENTER	MAIN	LASIANDRA	NW	YES	OTHER
3403	LOCAL			HIGH	SIDE	7/21/2016	CENTER	MAIN	LASIANDRA	SW	YES	OTHER
3404	LOCAL			HIGH	SIDE	7/21/2016	CENTER	MAIN	EASTWOOD	NW	YES	OTHER
3405	LOCAL			HIGH	SIDE	7/21/2016	EASTWOOD	SIDE	CENTER	SW	YES	OTHER
3406	LOCAL			HIGH	SIDE	7/21/2016	EASTWOOD	MAIN	PACIFIC	SW	YES	OTHER
3407	LOCAL			HIGH	SIDE	7/21/2016	EASTWOOD	MAIN	PACIFIC	NW	YES	OTHER
3408	LOCAL			HIGH	SIDE	7/21/2016	ROCKY MOUNTAIN	MAIN	EASTWOOD	SW	YES	OTHER
3409	LOCAL			HIGH	SIDE	7/21/2016	EASTWOOD	MAIN	ROCKY MOUNTAIN	NW	YES	OTHER
3410	LOCAL			HIGH	SIDE	7/21/2016	EASTWOOD	MAIN	SITKA	NW	YES	OTHER
3411	LOCAL			HIGH	SIDE	7/21/2016	SITKA	SIDE	EASTWOOD	SW	YES	OTHER
3412	LOCAL			HIGH	MAIN	7/26/2016	MATTIS	MAIN	LEOPOLD	NW	YES	2A
3413	LOCAL			HIGH	MAIN	7/26/2016	MATTIS	MAIN	LEOPOLD	NE	YES	2A
3414	LOCAL			HIGH	MAIN	7/26/2016	LEOPOLD	SIDE	MATTIS	SE	YES	2A
3415	LOCAL			HIGH	MAIN	7/26/2016	MATTIS	MAIN	LEOPOLD	SW	YES	2A
3416	ARTERIAL			NONE	SIDE	7/21/2016	LESLIE	SIDE	MATTIS	SW	YES	2A
3417	ARTERIAL			NONE	MAIN	7/21/2016	LESLIE	SIDE	MATTIS	NW	YES	2A
3418	ARTERIAL			NONE	MAIN	7/21/2016	LESLIE	SIDE	MATTIS	NE	YES	2A
3419	LOCAL			HIGH	SIDE	7/26/2016	BEAR	MAIN	LEOPOLD	NW	YES	2A
3420	LOCAL			HIGH	SIDE	7/26/2016	BEAR	MAIN	LEOPOLD	SW	YES	2A
3421	LOCAL			HIGH	SIDE	7/26/2016	RUE	SIDE	BEAR	NW	YES	2A
3422	LOCAL			HIGH	SIDE	7/26/2016	RUE	SIDE	BEAR	NE	YES	2A
3423	LOCAL			HIGH	SIDE	7/26/2016	VAN DYKE	SIDE	BEAR	NE	YES	2A
3424	LOCAL			HIGH	SIDE	7/26/2016	VAN DYKE	SIDE	BEAR	NW	YES	2A
3425	LOCAL			HIGH	MAIN	7/26/2016	BEAR	MAIN	OCONNOR	NE	YES	1A
3426	LOCAL			HIGH	MAIN	7/26/2016	BEAR	MAIN	OCONNOR	NW	YES	2A
3427	LOCAL			HIGH	MAIN	7/26/2016	BEAR	MAIN	OCONNOR	SW	YES	2A
3428	LOCAL			HIGH	MAIN	7/26/2016	BEAR	MAIN	OCONNOR	SE	YES	1A
3429	LOCAL			HIGH	SIDE	7/26/2016	BEAR	MAIN	LORAYNE J	SE	YES	2A
3430	LOCAL			HIGH	SIDE	7/26/2016	BEAR	MAIN	LORAYNE J	SW	YES	2A
3431	LOCAL			HIGH	SIDE	7/25/2016	SELL	MAIN	CABELA	NE	YES	2A
3432	LOCAL			HIGH	SIDE	7/25/2016	SELL	MAIN	CABELA	NW	YES	2A
3433	LOCAL			HIGH	MAIN	7/25/2016	LORAYNE J	MAIN	SELL	SW	YES	2A
3434	LOCAL			HIGH	MAIN	7/25/2016	SELL	SIDE	LORAYNE J	SE	YES	2A
3435	LOCAL			HIGH	MAIN	7/25/2016	SELL	SIDE	LORAYNE J	NE	YES	2A
3436	LOCAL			HIGH	MAIN	7/25/2016	SELL	SIDE	LORAYNE J	NW	YES	2A
3437	LOCAL			HIGH	SIDE	7/25/2016	SELL	MAIN	MATTIS	NE	YES	2A
3438	LOCAL			HIGH	SIDE	7/25/2016	SELL	MAIN	MATTIS	NW	YES	2A
3439	LOCAL			HIGH	SIDE	7/25/2016	SELL	MAIN	LEOPOLD	NE	YES	2A
3440	LOCAL			HIGH	SIDE	7/25/2016	SELL	MAIN	LEOPOLD	NW	YES	2A

Recnum	Functional Class	School_Walk Route	Government Facilities	Severity	Main_Ramp Side_Ramp	InvDate	StreetName	Main_Side Street	Cross_Street	Corner	Ramp	Ramp_Type
3441	LOCAL			HIGH	SIDE	7/26/2016	MATTIS	MAIN	OCONNER	NE	YES	2A
3442	LOCAL			HIGH	SIDE	7/26/2016	MATTIS	MAIN	OCONNER	NW	YES	2A
3447	ARTERIAL			NONE	SIDE	7/27/2016	LESLIE	MAIN	LORAYNE J	NW	YES	2A
3448	ARTERIAL			MEDIUM	SIDE	7/27/2016	LESLIE	MAIN	LORAYNE J	SW	YES	2A
3449	LOCAL			HIGH	SIDE	7/27/2016	BRUCELEE	SIDE	LORAYNE J	NE	YES	2A
3450	LOCAL			HIGH	SIDE	7/27/2016	BRUCE LEE	SIDE	LORAYNE J	NW	YES	2A
3451	LOCAL			HIGH	MAIN	7/26/2016	CHAD	SIDE	BRUCE LEE	SW	YES	2A
3452	LOCAL			HIGH	MAIN	7/26/2016	BRUCE LEE	MAIN	CHAD	NW	YES	2A
3453	LOCAL			HIGH	MAIN	7/26/2016	BRUCE LEE	MAIN	CHAD	SE	YES	2A
3454	LOCAL			HIGH	MAIN	7/26/2016	BRUCE LEE	MAIN	CHAD	NE	YES	2A
3455	LOCAL			HIGH	MAIN	7/9/2021	BRUCE LEE	MAIN	ERICA	SE	YES	1A
3456	LOCAL			HIGH	MAIN	7/9/2021	BRUCE LEE	MAIN	ERICA	SW	YES	1A
3457	LOCAL			HIGH	MAIN	7/26/2016	ERICA	MAIN	TRAVIS	SE	YES	2A
3458	LOCAL			NONE	MAIN	7/26/2016	ERICA	MAIN	TRAVIS	SW	YES	2A
3459	LOCAL			HIGH	SIDE	7/27/2016	LORAYNE J	MAIN	TRAVIS	NW	YES	2A
3460	LOCAL			HIGH	SIDE	7/27/2016	LORAYNE J	MAIN	TRAVIS	NE	YES	2A
3461	ARTERIAL			NONE	MAIN	7/27/2016	LESLIE	MAIN	REATA	SE	YES	2A
3462	ARTERIAL			NONE	MAIN	7/27/2016	LESLIE	MAIN	REATA	SW	YES	2A
3463	ARTERIAL			NONE	SIDE	7/27/2016	LESLIE	MAIN	REATA	NW	YES	2A
3464	COLLECTOR			LOW	MAIN	11/17/2016	AVA	MAIN	BELLAVIEW	SW	YES	3A
3465	COLLECTOR			HIGH	MAIN	9/7/2018	AVA	MAIN	BELLAVIEW	SW	YES	3A
3466	LOCAL			LOW	MAIN	9/7/2018	CORVINA	SIDE	MALBEC	NW	YES	1A
3467	LOCAL			NONE	MAIN	9/7/2018	MALBEC	SIDE	HIGHVIEW	SW	YES	1A
3468	LOCAL			NONE	SIDE	11/16/2016	CORVINA	MAIN	CAMILLA	SE	YES	1A
3469	LOCAL			LOW	MAIN	11/16/2016	CORVINA	MAIN	DUPONT	SW	YES	1A
3470	LOCAL			MEDIUM	MAIN	11/16/2016	CORVINA	MAIN	DUPONT	NW	YES	1A
3471	LOCAL			NONE	MAIN	11/17/2016	CORVINA	MAIN	DAPHNE	SW	YES	1A
3472	LOCAL			NONE	MAIN	11/17/2016	CORVINA	MAIN	DAPHNE	NW	YES	1A
3473	LOCAL			LOW	SIDE	11/17/2016	DAPHNE	SIDE	BARBERA	NE	YES	1A
3474	LOCAL			NONE	SIDE	11/17/2016	DAPHNE	SIDE	BARBERA	NW	YES	1A
3475	LOCAL			NONE	MAIN	11/16/2016	BARBERA	MAIN	BARBERA	NW	YES	1A
3476	LOCAL			HIGH	SIDE	11/16/2016	CAMILLIA	SIDE	BARBERA	NE	YES	1A
3477	LOCAL			NONE	MAIN	11/18/2016	AVA	MAIN	MERITAGE	NE	YES	1A
3478	COLLECTOR			NONE	MAIN	11/18/2016	AVA	MAIN	MERITAGE	SW	YES	3A
3479	COLLECTOR			LOW	MAIN	11/18/2016	AVA	MAIN	SYRAH	SW	YES	3A
3480	COLLECTOR			NONE	MAIN	11/17/2016	AVA	MAIN	PARKVIEW	SW	YES	3A
3481	LOCAL			HIGH	MAIN	9/28/2016	COWLITZ	MAIN	CAYUSE	SW	YES	2A
3482	LOCAL			HIGH	MAIN	9/28/2016	CAYUSE	SIDE	COWLITZ	NW	YES	2A
3483	LOCAL			LOW	SIDE	9/28/2016	COWLITZ	MAIN	CHINOOK	SW	YES	2A
3484	LOCAL			LOW	SIDE	9/28/2016	COWLITZ	MAIN	CHINOOK	SE	YES	2A
3485	ARTERIAL			HIGH	MAIN	8/3/2018	GAGE	MAIN	LESLIE	NW	YES	2A
3486	ARTERIAL			LOW	MAIN	8/3/2018	GAGE	MAIN	LESLIE	NE	YES	1A
3487	ARTERIAL			MEDIUM	MAIN	8/3/2018	GAGE	MAIN	LESLIE	SE	YES	1A
3488	ARTERIAL			HIGH	MAIN	8/3/2018	GAGE	MAIN	LESLIE	SW	YES	1A
3489	ARTERIAL			NONE	SIDE	8/3/2018	GAGE	MAIN	VENUS	NE	YES	1A
3490	ARTERIAL			NONE	SIDE	8/3/2018	GAGE	MAIN	VENUS	NW	YES	1A
3491	LOCAL			HIGH	MAIN	7/12/2016	VENUS	MAIN	MID BLOCK	E	YES	1A
3492	LOCAL			HIGH	MAIN	7/12/2016	VENUS	MAIN	MID BLOCK	w	YES	1A
3493	LOCAL			HIGH	SIDE	7/12/2016	VENUS	MAIN	VENUS	SW	YES	2A
3494	LOCAL			HIGH	SIDE	7/12/2016	VENUS	MAIN	VENUS	NW	YES	2A
3495	LOCAL			HIGH	SIDE	7/12/2016	VENUS	MAIN	TIETON	NE	YES	2A
3496	LOCAL			HIGH	SIDE	7/12/2016	VENUS	MAIN	TIETON	NW	YES	2A
3497	ARTERIAL			LOW	SIDE	9/14/2018	GAGE	MAIN	MEADOWS DR N	SW	YES	1A
3498	ARTERIAL			LOW	SIDE	9/14/2018	GAGE	MAIN	MEADOWS DR N	SE	YES	1A
3499	ARTERIAL			LOW	MAIN	8/3/2018	GAGE	MAIN	BELLERIVE	E	YES	1B
3500	ARTERIAL			MEDIUM	MAIN	8/3/2018	GAGE	MAIN	BELLERIVE	E	YES	1B
3501	ARTERIAL			MEDIUM	MAIN	8/3/2018	GAGE	MAIN	BELLERIVE	W	YES	1B
3502	ARTERIAL			LOW	MAIN	8/3/2018	GAGE	MAIN	BELLERIVE	W	YES	1B
3503	COLLECTOR			HIGH	MAIN	7/12/2016	BELLERIVE	MAIN	BELLERIVE	E	YES	2A
3504	COLLECTOR			HIGH	MAIN	7/12/2016	BELLERIVE	MAIN	BELLERIVE	W	YES	2A
3505	COLLECTOR	YES		LOW	MAIN	7/14/2016	CANYON	MAIN	AMON	NW	YES	2A
3506	COLLECTOR	YES		LOW	SIDE	7/14/2016	CANYON	MAIN	CANYON CT	SW	YES	2A
3507	COLLECTOR	YES		MEDIUM	SIDE	7/14/2016	CANYON	MAIN	CANYON CT	SE	YES	2A
3508	ARTERIAL	YES		NONE	MAIN	8/3/2018	LESLIE	MAIN	CANYON	SE	YES	2A
3509	ARTERIAL	YES		LOW	MAIN	8/3/2018	LESLIE	MAIN	CANYON	NW	YES	1A
3510	ARTERIAL	YES		NONE	MAIN	8/3/2018	LESLIE	MAIN	CANYON	SW	YES	2A
3511	ARTERIAL	YES		NONE	MAIN	8/3/2018	LESLIE	MAIN	CANYON	SE	YES	2A
3512	ARTERIAL			LOW	MAIN	8/3/2018	KEENE	MAIN	ELEMENTARY	NW	YES	1B
3513	ARTERIAL			NONE	MAIN	8/3/2018	KEENE	MAIN	ELEMENTARY	NE	YES	1B
3514	ARTERIAL			NONE	MAIN	8/3/2018	KEENE	MAIN	KEENE CT	SE	YES	2A
3515	ARTERIAL			NONE	MAIN	8/3/2018	KEENE	MAIN	KEENE CT	SW	YES	2A
3516	ARTERIAL			NONE	MAIN	8/2/2018	KEENE	MAIN	BADGER MOUNTAIN PARK	NW	YES	2A
3517	ARTERIAL			NONE	MAIN	8/2/2018	KEENE	MAIN	BADGER MOUNTAIN PARK	NE	YES	2A
3518	ARTERIAL			NONE	MAIN	8/3/2018	KEENE	MAIN	WESTCLIFFE	SW	YES	1A
3519	ARTERIAL			NONE	MAIN	8/3/2018	KEENE	MAIN	WESTCLIFFE	SE	YES	1A
3520	ARTERIAL			NONE	MAIN	8/3/2018	KEENE	MAIN	ENGLEWOOD	NW	YES	1B
3521	ARTERIAL			NONE	MAIN	8/3/2018	KEENE	MAIN	ENGLEWOOD	NE	YES	1A
3522	ARTERIAL			LOW	MAIN	8/2/2018	KEENE	MAIN	SHOCKLEY	NW	YES	1A
3523	ARTERIAL			LOW	MAIN	8/2/2018	KEENE	MAIN	SHOCKLEY	NE	YES	1A
3524	ARTERIAL			NONE	MAIN	8/2/2018	KEENE	MAIN	SHOCKLEY	SE	YES	1A

Recnum	Functional Class	School_Walk Route	Government Facilities	Severity	Main_Ramp Side_Ramp	InvDate	StreetName	Main_Side Street	Cross_Street	Corner	Ramp	Ramp_Type
3525	ARTERIAL			NONE	MAIN	8/2/2018	KEENE	MAIN	SHOCKLEY	NW	YES	1A
3526	ARTERIAL			HIGH	MAIN	8/2/2018	QUEENSGATE	SIDE	KEENE	NW	YES	1A
3527	ARTERIAL			NONE	SIDE	8/2/2018	QUEENSGATE	SIDE	KEENE	NE	YES	1A
3528	ARTERIAL			NONE	MAIN	8/2/2018	QUEENSGATE	SIDE	KEENE	SW	YES	3A
3529	ARTERIAL	YES		NONE	MAIN	8/2/2018	KEENE	MAIN	DUPORTAIL	SE	YES	1A
3530	ARTERIAL	YES		LOW	SIDE	8/2/2018	KEENE	MAIN	KENSINGTON	SW	YES	1B
3531	COLLECTOR	YES		LOW	SIDE	8/2/2018	KENSINGTON	SIDE	KEENE	NE	YES	1B
3532	ARTERIAL	YES		LOW	MAIN	8/2/2018	KEENE	MAIN	DUPORTAIL	NE	YES	1A
3533	ARTERIAL			LOW	SIDE	9/21/2018	DUPORTAIL	MAIN	KENNEDY	SW	YES	2A
3534	ARTERIAL			NONE	SIDE	9/21/2018	DUPORTAIL	MAIN	KENNEDY	NW	YES	2A
3535	COLLECTOR			MEDIUM	MAIN	9/21/2018	KENNEDY	MAIN	TRUMAN	NW	YES	2A
3536	COLLECTOR			NONE	MAIN	9/14/2018	QUEENSGATE	MAIN	TRUMAN	SE	YES	1A
3537	COLLECTOR			HIGH	MAIN	9/14/2018	QUEENSGATE	MAIN	TRUMAN	SW	YES	2A
3538	COLLECTOR			HIGH	MAIN	9/14/2018	QUEENSGATE	MAIN	TRUMAN	NW	YES	2A
3539	COLLECTOR			NONE	MAIN	9/14/2018	QUEENSGATE	MAIN	TRUMAN	NE	YES	1A
3540	LOCAL			NONE	SIDE	10/10/2016	THAYER	MAIN	POPLAR	E	YES	2A
3541	LOCAL			NONE	SIDE	10/10/2016	THAYER	MAIN	POPLAR	N	YES	2A
3542	LOCAL			NONE	SIDE	10/3/2016	MCPHERSON	SIDE	POPLAR	W	YES	2A
3543	LOCAL			NONE	SIDE	10/3/2016	POLAR ST	MAIN	MCPHERSON	N	YES	2A
3544	LOCAL			NONE	SIDE	10/3/2016	DOGWOOD	SIDE	MCPHERSON	E	YES	2A
3545	LOCAL			NONE	SIDE	10/3/2016	DOGWOOD	SIDE	MCPHERSON	N	YES	2A
3546	LOCAL			NONE	SIDE	10/3/2016	CYPRESS	SIDE	MCPHERSON	N	YES	2A
3547	LOCAL			NONE	SIDE	10/3/2016	MCPHERSON	MAIN	CYPRESS	E	YES	2A
3548	LOCAL			NONE	SIDE	10/3/2016	BIRCH	MAIN	MCPHERSON	E	YES	2A
3549	LOCAL			NONE	SIDE	10/3/2016	BIRCH	MAIN	MCPHERSON	S	YES	2A
3550	LOCAL			NONE	SIDE	1/25/2019	POPLAR	SIDE	FOREST	NW	YES	2A
3551	LOCAL			NONE	SIDE	1/25/2019	POPLAR	SIDE	FOREST	SW	YES	2A
3552	LOCAL			NONE	SIDE	10/28/2016	OAK	SIDE	FOREST	SE	YES	2A
3553	LOCAL			NONE	SIDE	10/28/2016	OAK	SIDE	FOREST	NE	YES	2A
3554	COLLECTOR			LOW	SIDE	1/25/2019	MCMURRAY	MAIN	FOREST	NW	YES	2A
3555	COLLECTOR			NONE	SIDE	1/25/2019	MCMURRAY	MAIN	FOREST	NE	YES	2A
3556	ARTERIAL			MEDIUM	SIDE	8/1/2018	JADWIN	MAIN	STEVENS	NE	YES	1A
3559	ARTERIAL			MEDIUM	SIDE	8/1/2018	JADWIN	MAIN	STEVENS	SE	YES	1A
3561	ARTERIAL			NONE	SIDE	8/6/2018	240	MAIN	STEVENS	NW	YES	1A
3562	COLLECTOR			NONE	SIDE	8/6/2018	SAINT	SIDE	STEVENS	NE	YES	1B
3563	ARTERIAL			NONE	SIDE	8/6/2018	STEVENS	MAIN	SAINT	SE	YES	1A
3564	ARTERIAL			NONE	MAIN	8/6/2018	STEVENS	MAIN	SNYDER	SE	YES	1A
3565	ARTERIAL			NONE	MAIN	8/6/2018	STEVENS	MAIN	SNYDER	NE	YES	1A
3566	COLLECTOR			HIGH	SIDE	8/6/2018	SMARTPARK	MAIN	STEVENS	NE	YES	2B
3567	ARTERIAL			HIGH	SIDE	8/6/2018	STEVENS	MAIN	SMARTPARK	SE	YES	1A
3568	ARTERIAL			NONE	SIDE	8/6/2018	STEVENS	MAIN	CURIE	NE	YES	2A
3569	ARTERIAL			NONE	SIDE	8/6/2018	STEVENS	MAIN	CURIE	SE	YES	2A
3570	ARTERIAL			HIGH	SIDE	8/6/2018	STEVENS	MAIN	UNIVERSITY	SE	YES	1A
3571	ARTERIAL			HIGH	MAIN	8/6/2018	STEVENS	MAIN	UNIVERSITY	NE	YES	2A
3572	COLLECTOR			MEDIUM	SIDE	8/6/2018	HORN RAPIDS	MAIN	STEVENS	SE	YES	1A
3573	COLLECTOR			MEDIUM	SIDE	8/6/2018	HORN RAPIDS	MAIN	STEVENS	NE	YES	1B
3574	ARTERIAL			MEDIUM	MAIN	8/6/2018	STEVENS	SIDE	HORN RAPIDS	E	YES	1B
3575	ARTERIAL			LOW	MAIN	8/6/2018	STEVENS	SIDE	HORN RAPIDS	NW	YES	1B
3576	COLLECTOR			NONE	SIDE	8/6/2018	HORN RAPIDS	MAIN	STEVENS	SW	YES	1A
3578	ARTERIAL			NONE	MAIN	8/6/2018	STEVENS	MAIN	BATTELLE	NW	YES	1A
3579	ARTERIAL			LOW	SIDE	8/6/2018	STEVENS	MAIN	BATTELLE	SW	YES	1A
3580	ARTERIAL			HIGH	MAIN	8/6/2018	STEVENS	MAIN	UNIVERSITY	NW	YES	2A
3581	ARTERIAL			HIGH	SIDE	8/6/2018	STEVENS	MAIN	UNIVERSITY	SW	YES	1A
3582	ARTERIAL			HIGH	MAIN	8/6/2018	STEVENS	MAIN	SMARTPARK	NW	YES	1A
3583	ARTERIAL			HIGH	SIDE	8/6/2018	STEVENS	MAIN	SMARTPARK	SW	YES	1A
3584	ARTERIAL			HIGH	SIDE	8/6/2018	STEVENS	MAIN	SPENGLER	NW	YES	2B
3585	ARTERIAL			HIGH	SIDE	8/6/2018	STEVENS	MAIN	SPENGLER	SW	YES	2A
3586	ARTERIAL			NONE	MAIN	8/6/2018	STEVENS	MAIN	SNYDER	NW	YES	2A
3587	ARTERIAL			NONE	MAIN	8/6/2018	STEVENS	MAIN	SNYDER	SW	YES	2A
3588	ARTERIAL			NONE	MAIN	8/6/2018	STEVENS	MAIN	SAINT	W	YES	2B
3589	LOCAL			NONE	SIDE	8/6/2018	SAINT	SIDE	STEVENS	NW	YES	1B
3590	ARTERIAL			NONE	SIDE	8/6/2018	STEVENS	MAIN	SAINT	SW	YES	1A
3595	ARTERIAL			HIGH	MAIN	12/2/2016	DUPORTAIL	MAIN	QUEENSGATE	NW	YES	1A
3596	ARTERIAL			HIGH	MAIN	12/2/2016	DUPORTAIL	MAIN	QUEENSGATE	SW	YES	1A
3597	ARTERIAL			MEDIUM	MAIN	12/2/2016	DUPORTAIL	MAIN	QUEENSGATE	SE	YES	1A
3598	ARTERIAL			LOW	MAIN	12/2/2016	DUPORTAIL	MAIN	QUEENSGATE	NE	YES	1A
3599	ARTERIAL			NONE	SIDE	9/14/2018	QUEENSGATE	MAIN	SKYLINE	SE	YES	2A
3600	ARTERIAL			NONE	SIDE	9/14/2018	QUEENSGATE	MAIN	SKYLINE	NE	YES	2A
3601	ARTERIAL			LOW	SIDE	9/21/2018	COLUMBIA PARK TRAIL	MAIN	OFF RAMP	SE	YES	2A
3602	ARTERIAL			NONE	SIDE	9/21/2018	COLUMBIA PARK TRAIL	MAIN	OFF RAMP	SW	YES	2A
3603	ARTERIAL			NONE	MAIN	9/21/2018	COLUMBIA PARK TRAIL	MAIN	OFF RAMP	MIDDLE	YES	2A
3604	ARTERIAL			LOW	MAIN	9/21/2018	COLUMBIA PARK TRAIL	MAIN	OFF RAMP	NW	YES	2A
3605	ARTERIAL			LOW	MAIN	9/21/2018	COLUMBIA PARK TRAIL	MAIN	OFF RAMP	NE	YES	2A
3606	ARTERIAL			NONE	MAIN	9/21/2018	COLUMBIA PARK TRAIL	MAIN	FOWLER	SW	YES	2A
3607	ARTERIAL			HIGH	MAIN	9/21/2018	COLUMBIA PARK TRAIL	MAIN	FOWLER	NW	YES	2A
3608	ARTERIAL			HIGH	SIDE	9/21/2018	COLUMBIA PARK TRAIL	MAIN	SPAULDING	SW	YES	2A
3609	ARTERIAL			HIGH	SIDE	9/21/2018	COLUMBIA PARK TRAIL	MAIN	SPAULDING	SE	YES	2A
3610	COLLECTOR			HIGH	SIDE	9/14/2018	FOWLER	MAIN	SPAULDING	NW	YES	2A
3611	COLLECTOR			NONE	SIDE	9/14/2018	FOWLER	MAIN	SPAULDING	NE	YES	1A
3612	COLLECTOR			LOW	MAIN	9/14/2018	FOWLER	MAIN	GEORGIA	SW	YES	1A

Recnum	Functional Class	School_Walk Route	Government Facilities	Severity	Main_Ramp Side_Ramp	InvDate	StreetName	Main_Side Street	Cross_Street	Corner	Ramp	Ramp_Type
3613	COLLECTOR			NONE	MAIN	9/14/2018	FOWLER	MAIN	GEORGIA	NW	YES	1A
3614	COLLECTOR			MEDIUM	MAIN	9/14/2018	FOWLER	MAIN	GEORGIA	NE	YES	1A
3615	COLLECTOR			NONE	MAIN	9/14/2018	FOWLER	MAIN	GEORGIA	SE	YES	1A
3616	COLLECTOR			NONE	MAIN	9/14/2018	FOWLER	MAIN	FLORIDA	SE	YES	1A
3617	COLLECTOR			NONE	MAIN	9/14/2018	FOWLER	MAIN	FLORIDA	NE	YES	1A
3618	COLLECTOR			NONE	SIDE	9/14/2018	FOWLER	MAIN	FLORIDA	NW	YES	1A
3619	LOCAL			MEDIUM	SIDE	9/21/2018	DELAWARE	MAIN	GENEVA	SW	YES	2A
3620	LOCAL			HIGH	SIDE	9/21/2018	DELAWARE	MAIN	GENEVA	SE	YES	2A
3621	COLLECTOR			NONE	MAIN	9/14/2018	FOWLER	MAIN	DELAWARE	SW	YES	1A
3622	COLLECTOR			NONE	MAIN	9/14/2018	FOWLER	MAIN	DELAWARE	NW	YES	1A
3623	COLLECTOR			LOW	SIDE	9/14/2018	FOWLER	MAIN	DELAWARE	NE	YES	1A
3624	ARTERIAL			MEDIUM	MAIN	9/14/2018	FOWLER	SIDE	COLUMBIA CENTER BLVD	SW	YES	1A
3625	ARTERIAL			LOW	MAIN	9/14/2018	FOWLER	SIDE	COLUMBIA CENTER BLVD	NW	YES	1A
3626	COLLECTOR			MEDIUM	SIDE	9/14/2018	FOWLER	MAIN	CAROLINA	NE	YES	2A
3627	COLLECTOR			LOW	SIDE	9/14/2018	FOWLER	MAIN	CAROLINA	NW	YES	2A
3628	ARTERIAL			HIGH	SIDE	9/14/2018	FOWLER	SIDE	COLUMBIA CENTER BLVD	NE	YES	2A
3629	ARTERIAL			HIGH	MAIN	9/14/2018	FOWLER	SIDE	COLUMBIA CENTER BLVD	NE	YES	2A
3631	ARTERIAL			HIGH	SIDE	9/21/2018	COLUMBIA CENTER BLVD	MAIN	GENEVA	NW	YES	2A
3632	ARTERIAL			HIGH	SIDE	9/21/2018	COLUMBIA CENTER BLVD	MAIN	GENEVA	SW	YES	2A
3633	ARTERIAL			HIGH	MAIN	9/21/2018	COLUMBIA PARK TRAIL	MAIN	COLUMBIA CENTER BLVD	SW	YES	2A
3634	ARTERIAL			NONE	MAIN	9/21/2018	COLUMBIA PARK TRAIL	MAIN	COLUMBIA CENTER BLVD	SE	YES	2A
3635	ARTERIAL			HIGH	MAIN	9/21/2018	COLUMBIA PARK TRAIL	MAIN	COLUMBIA CENTER BLVD	NE	YES	2A
3636	ARTERIAL			HIGH	MAIN	9/21/2018	COLUMBIA PARK TRAIL	MAIN	COLUMBIA CENTER BLVD	NW	YES	2A
3641	ARTERIAL			MEDIUM	MAIN	9/14/2018	COLUMBIA CENTER BLVD	MAIN	TAPTEAL	SW	YES	1A
3642	ARTERIAL			MEDIUM	MAIN	9/14/2018	COLUMBIA CENTER BLVD	MAIN	TAPTEAL	NW	YES	1A
3643	COLLECTOR			HIGH	SIDE	9/14/2018	TAPTEAL	MAIN	TAPTEAL LOOP	SE	YES	1A
3644	COLLECTOR			HIGH	SIDE	9/14/2018	TAPTEAL	MAIN	TAPTEAL LOOP	SW	YES	1A
3645	ARTERIAL			HIGH	SIDE	9/14/2018	CENTER	MAIN	TAPTEAL	SE	YES	2A
3647	ARTERIAL			HIGH	SIDE	9/14/2018	STEPTOE	SIDE	TAPTEAL	NE	YES	2A
3648	ARTERIAL			HIGH	SIDE	9/14/2018	STEPTOE	SIDE	TAPTEAL	SE	YES	2A
3649	ARTERIAL			MEDIUM	SIDE	9/14/2018	STEPTOE	MAIN	CANYON	NW	YES	2A
3650	ARTERIAL			LOW	SIDE	9/14/2018	STEPTOE	MAIN	CANYON	SW	YES	2A
3651	COLLECTOR	YES		NONE	MAIN	7/12/2016	CANYON	MAIN	RIMROCK	NE	YES	2A
3652	COLLECTOR	YES		NONE	MAIN	7/12/2016	CANYON	MAIN	RIMROCK	SE	YES	2A
3653	COLLECTOR	YES		NONE	MAIN	7/12/2016	CANYON	MAIN	RIMROCK	SW	YES	2A
3654	COLLECTOR	YES		NONE	MAIN	7/12/2016	CANYON	MAIN	RIMROCK	NW	YES	2A
3655	COLLECTOR	YES		NONE	SIDE	7/12/2016	CANYON	MAIN	NACHES	SE	YES	2A
3656	COLLECTOR	YES		LOW	SIDE	7/12/2016	CANYON	MAIN	NACHES	SW	YES	2A
3657	COLLECTOR	YES		NONE	MAIN	7/14/2016	CANYON	MAIN	AMON	NE	YES	2A
3658	COLLECTOR	YES		NONE	MAIN	7/14/2016	CANYON	MAIN	AMON	SW	YES	2A
3659	COLLECTOR	YES		LOW	MAIN	7/14/2016	CANYON	MAIN	AMON	SE	YES	2A
3660	COLLECTOR	YES		NONE	MAIN	7/14/2016	CANYON	MAIN	CIMARRON	W	YES	2A
3661	COLLECTOR	YES		NONE	MAIN	7/14/2016	CANYON	MAIN	CIMARRON	S	YES	2A
3662	COLLECTOR	YES		NONE	MAIN	7/14/2016	CANYON	MAIN	CIMARRON	NE	YES	2A
3663	COLLECTOR	YES		NONE	MAIN	7/14/2016	CANYON	MAIN	CIMARRON	N	YES	2A
3664	LOCAL	YES		NONE	MAIN	10/14/2016	FITCH	SIDE	DELAFIELD	SW	YES	2A
3665	LOCAL	YES		NONE	MAIN	10/14/2016	FITCH	SIDE	DELAFIELD	NW	YES	2A
3666	LOCAL			NONE	MAIN	10/14/2016	FITCH	SIDE	DELAFIELD	NE	YES	2A
3667	LOCAL			NONE	MAIN	10/14/2016	DAVENPORT	SIDE	DELAFIELD	SW	YES	2A
3668	LOCAL			NONE	MAIN	10/14/2016	DAVENPORT	SIDE	DELAFIELD	NW	YES	2A
3669	LOCAL			NONE	MAIN	10/14/2016	DAVENPORT	SIDE	DELAFIELD	NE	YES	2A
3670	LOCAL	YES		LOW	MAIN	10/14/2016	CULLUM	MAIN	DAVENPORT	NW	YES	1B
3671	LOCAL	YES		NONE	MAIN	10/14/2016	CULLUM	MAIN	DAVENPORT	SW	YES	2A
3672	COLLECTOR	YES		NONE	SIDE	10/14/2016	JADWIN	MAIN	DOWNING	SW	YES	2A
3673	COLLECTOR	YES		NONE	MAIN	10/14/2016	JADWIN	MAIN	DAVENPORT	SW	YES	2A
3674	COLLECTOR	YES		NONE	MAIN	10/14/2016	JADWIN	MAIN	DAVENPORT	NW	YES	2A
3675	COLLECTOR	YES		NONE	MAIN	10/14/2016	COMSTOCK	SIDE	CULLUM	NW	YES	2A
3676	COLLECTOR	YES		NONE	MAIN	10/14/2016	COMSTOCK	SIDE	CULLUM	SW	YES	2A
3677	COLLECTOR			NONE	MAIN	10/14/2016	COMSTOCK	MAIN	DELAFIELD	SW	YES	2A
3678	COLLECTOR			NONE	MAIN	10/14/2016	COMSTOCK	MAIN	DELAFIELD	NW	YES	2A
3680	LOCAL	YES		NONE	MAIN	1/11/2019	CULLUM	MAIN	BENHAM	SW	YES	2A
3681	LOCAL	YES		NONE	MAIN	1/11/2019	CULLUM	MAIN	BENHAM	NW	YES	2A
3682	LOCAL	YES		MEDIUM	MAIN	1/11/2019	CULLUM	MAIN	BENHAM	NE	YES	2A
3683	LOCAL	YES		NONE	MAIN	1/11/2019	ADAMS	SIDE	CULLUM	NW	YES	2A
3684	LOCAL	YES		NONE	MAIN	1/11/2019	ADAMS	SIDE	CULLUM	SW	YES	2A
3685	LOCAL	YES		NONE	MAIN	1/11/2019	ADAMS	SIDE	CULLUM	SE	YES	2A
3686	LOCAL	YES		NONE	MAIN	1/11/2019	ADAMS	SIDE	CULLUM	NE	YES	2A
3687	LOCAL			NONE	MAIN	7/15/2016	TIGER	MAIN	MID BLOCK	W	YES	2A
3688	LOCAL			NONE	MAIN	7/15/2016	TIGER	MAIN	MID BLOCK	E	YES	1A
3689	LOCAL			LOW	MAIN	9/13/2016	MEADOW HILLS DR	MAIN	PISA LN	SE	YES	2A
3690	COLLECTOR			LOW	MAIN	9/13/2016	GALA	MAIN	SALERNO LN	NE	YES	2A
3691	COLLECTOR			MEDIUM	SIDE	9/13/2016	GALA	MAIN	SALERNO LN	NW	YES	2A
3692	COLLECTOR			MEDIUM	MAIN	9/13/2016	GALA	MAIN	SALERNO LN	SE	YES	2A
3693	COLLECTOR			LOW	MAIN	9/13/2016	GALA	MAIN	PISA LN	SE	YES	2A
3694	COLLECTOR			NONE	MAIN	9/13/2016	GALA	MAIN	PISA LN	NE	YES	2A
3695	COLLECTOR			MEDIUM	SIDE	9/13/2016	GALA	MAIN	PISA LN	NW	YES	2A
3696	LOCAL			MEDIUM	MAIN	9/13/2016	MEADOW HILLS DR	MAIN	PISA LN	NE	YES	2A
3697	LOCAL			MEDIUM	SIDE	9/13/2016	MEADOW HILLS DR	MAIN	PISA LN	SW	YES	2A
3698	LOCAL			MEDIUM	MAIN	9/13/2016	MEADOW HILLS DR	MAIN	SALERNO LN	NE	YES	2A
3699	LOCAL			MEDIUM	MAIN	9/13/2016	MEADOW HILLS DR	MAIN	SALERNO LN	SE	YES	2A

Recnum	Functional Class	School_Walk Route	Government Facilities	Severity	Main_Ramp Side_Ramp p	InvDate	StreetName	Main_Side Street	Cross_Street	Corner	Ramp	Ramp_Type
3700	LOCAL			HIGH	SIDE	9/13/2016	MEADOW HILLS DR	MAIN	SALERNO LN	SW	YES	2A
3701	LOCAL			MEDIUM	SIDE	8/8/2018	LONG	SIDE	THAYER	SE	YES	1B
3710	LOCAL			NONE	MAIN	8/26/2016	DELLE CELLE	SIDE	TUSCANA	NW	YES	2B
3711	LOCAL			NONE	MAIN	8/26/2016	DELLE CELLE	SIDE	TUSCANA	NE	YES	2B
3712	LOCAL			NONE	SIDE	8/26/2016	DELLE CELLE	SIDE	TUSCANA	NE	YES	2B
3713	LOCAL			NONE	SIDE	8/26/2016	DELLE CELLE	SIDE	TUSCANA	NW	YES	2B
3714	LOCAL			NONE	MAIN	8/26/2016	DELLE CELLE	SIDE	TUSCANA	SE	YES	2A
3715	LOCAL			NONE	MAIN	8/26/2016	DELLE CELLE	SIDE	TUSCANA	SW	YES	2A
3716	LOCAL			NONE	MAIN	8/26/2016	VENETO	SIDE	TUSCANA	NE	YES	2A
3717	LOCAL			NONE	MAIN	8/26/2016	VENETO	SIDE	TUSCANA	NW	YES	2A
3718	LOCAL			NONE	MAIN	8/26/2016	VENETO	SIDE	TUSCANA	SW	YES	2A
3719	LOCAL			NONE	SIDE	8/26/2016	VENETO	SIDE	TUSCANA	SE	YES	2B
3720	LOCAL			NONE	MAIN	8/26/2016	VENETO	SIDE	TUSCANA	SE	YES	2B
3721	LOCAL			NONE	SIDE	8/26/2016	COPPERLEAF	MAIN	COPPERHILL	NW	YES	2A
3722	LOCAL			NONE	SIDE	8/26/2016	COPPERLEAF	MAIN	COPPERHILL	NE	YES	2A
3723	LOCAL			HIGH	MAIN	8/25/2016	RIVERBEND	MAIN	BLUFFS	MIDDLE	YES	2A
3724	COLLECTOR			NONE	MAIN	8/23/2016	GOETHALS	MAIN	FITCH	NW	YES	1A
3725	COLLECTOR			NONE	MAIN	8/23/2016	GOETHALS	MAIN	FITCH	SW	YES	1A
3726	ARTERIAL	YES		LOW	MAIN	8/19/2016	GWW	MAIN	CATSKILL	SW	YES	1A
3727	ARTERIAL	YES		MEDIUM	MAIN	8/19/2016	GWW	MAIN	CATSKILL	NW	YES	1A
3728	LOCAL			NONE	SIDE	6/4/2020	NEWCOMER	SIDE	GWW	NW	YES	2B
3729	LOCAL			NONE	SIDE	6/4/2020	NEWCOMER	SIDE	GWW	SW	YES	2B
3730	COLLECTOR	YES		NONE	MAIN	8/10/2016	CATSKILL	MAIN	EVEREST	NW	YES	2A
3731	LOCAL			HIGH	MAIN	7/27/2016	GREENVIEW	MAIN	GREENVIEW	W	YES	2A
3732	LOCAL			HIGH	MAIN	7/27/2016	GREENVIEW	MAIN	GREENVIEW	E	YES	2A
3733	LOCAL			NONE	MAIN	7/27/2016	GREENVIEW	SIDE	SKY MEADOW	SE	YES	2A
3734	LOCAL			NONE	MAIN	7/27/2016	GREENVIEW	SIDE	SKY MEADOW	NE	YES	2A
3735	LOCAL			NONE	MAIN	7/27/2016	SKY MEADOW	MAIN	GREENVIEW	NW	YES	2A
3736	LOCAL			MEDIUM	MAIN	7/27/2016	SKY MEADOW	MAIN	GREENVIEW	SW	YES	2A
3737	LOCAL			HIGH	MAIN	7/26/2016	ERICA	MAIN	TRAVIS	NW	YES	OTHER
3738	LOCAL			HIGH	MAIN	7/26/2016	ERICA	MAIN	TRAVIS	NE	YES	OTHER
3741	ARTERIAL			NONE	MAIN	7/25/2016	LESLIE	MAIN	VIEW MEADOW	NE	YES	2A
3742	LOCAL			HIGH	SIDE	7/25/2016	MEADOWRIDGE	MAIN	MEADOW HILLS	NE	YES	2A
3743	ARTERIAL			NONE	MAIN	7/25/2016	LESLIE	MAIN	MEADOW HILLS	NE	YES	2A
3744	COLLECTOR			NONE	MAIN	7/21/2016	BELLERIVE	MAIN	BELLERIVE	W	YES	2A
3745	LOCAL			NONE	MAIN	7/15/2016	WOODS	MAIN	DALY	NE	YES	2A
3746	LOCAL			HIGH	MAIN	7/11/2016	SATUS	MAIN	CHEROKEE	SW	YES	2A
3747	LOCAL			HIGH	SIDE	7/11/2016	SATUS	MAIN	CHEROKEE	NW	YES	2A
3748	COLLECTOR	YES		NONE	MAIN	7/6/2016	ELEMENTARY	SIDE	MOUNTAIN VIEW	NW	YES	2A
3749	LOCAL			HIGH	MAIN	7/5/2016	HERITAGE HILLS	MAIN	SUNDANCE	NE	YES	2A
3750	LOCAL			HIGH	SIDE	6/29/2016	RATHWOOD	SIDE	ASHWOOD	NE	YES	2A
3751	LOCAL	YES		NONE	MAIN	6/28/2016	OAKLAND	MAIN	BOXWOOD	SE	YES	2A
3752	LOCAL			NONE	MAIN	9/28/2016	COWLITZ	MAIN	NEZ PERCE	NE	YES	2A
3753	LOCAL			NONE	MAIN	9/28/2016	COWLITZ	MAIN	NEZ PERCE	NW	YES	2A
3754	LOCAL			NONE	MAIN	9/28/2016	COWLITZ	MAIN	NEZ PERCE	SW	YES	2A
3755	LOCAL			NONE	MAIN	9/28/2016	COWLITZ	MAIN	NEZ PERCE	SE	YES	2A
3756	LOCAL			NONE	MAIN	9/28/2016	COWLITZ	MAIN	KLIKITAT	NE	YES	2A
3757	LOCAL			NONE	MAIN	9/28/2016	COWLITZ	MAIN	KLIKITAT	NW	YES	2A
3758	LOCAL			NONE	MAIN	9/28/2016	COWLITZ	MAIN	KLIKITAT	SW	YES	2A
3759	LOCAL			NONE	MAIN	9/28/2016	COWLITZ	MAIN	KLIKITAT	SE	YES	2A
3760	LOCAL			NONE	MAIN	9/28/2016	COWLITZ	MAIN	SUQUAMISH	NE	YES	2A
3761	LOCAL			NONE	MAIN	9/28/2016	COWLITZ	MAIN	SUQUAMISH	SE	YES	2A
3762	LOCAL			NONE	SIDE	9/28/2016	COWLITZ	MAIN	SUQUAMISH	SW	YES	2A
3763	LOCAL			MEDIUM	SIDE	9/28/2016	COWLITZ	MAIN	CAYUSE	NE	YES	2A
3764	LOCAL			NONE	MAIN	9/28/2016	CAYUSE	MAIN	SIoux	SW	YES	2A
3765	LOCAL			NONE	MAIN	9/28/2016	CAYUSE	MAIN	SIoux	NW	YES	2A
3766	LOCAL			NONE	MAIN	9/28/2016	CAYUSE	MAIN	SIoux	NE	YES	2A
3767	LOCAL			NONE	MAIN	9/28/2016	CAYUSE	MAIN	SAMISH	NE	YES	2A
3768	LOCAL			NONE	MAIN	9/28/2016	CAYUSE	MAIN	SAMISH	NW	YES	2A
3769	LOCAL			NONE	MAIN	9/28/2016	CAYUSE	MAIN	SAMISH	SW	YES	2A
3770	LOCAL			NONE	MAIN	9/28/2016	CAYUSE	MAIN	SAMISH	SE	YES	2A
3771	LOCAL	YES		MEDIUM	MAIN	9/26/2016	NOTTINGHAM	MAIN	CHADWICK	NW	YES	1A
3772	COLLECTOR			MEDIUM	MAIN	9/14/2016	GALA	MAIN	NAPLES	SE	YES	2A
3773	LOCAL			MEDIUM	SIDE	4/24/2020	FERRARA	SIDE	SICILY	NE	YES	2A
3774	COLLECTOR			NONE	MAIN	9/12/2016	QUEENSGATE	MAIN	MEADOW HILLS	NW	YES	2A
3775	COLLECTOR			NONE	MAIN	9/12/2016	QUEENSGATE	MAIN	MEADOW HILLS	NE	YES	2A
3776	COLLECTOR			NONE	MAIN	9/12/2016	QUEENSGATE	MAIN	MEADOW HILLS	SE	YES	2A
3777	COLLECTOR			NONE	MAIN	9/12/2016	QUEENSGATE	MAIN	MEADOW HILLS	SW	YES	2A
3778	COLLECTOR			NONE	MAIN	9/12/2016	QUEENSGATE	MAIN	GENOA	SW	YES	2A
3779	COLLECTOR			NONE	MAIN	9/12/2016	QUEENSGATE	MAIN	GENOA	NW	YES	2A
3780	COLLECTOR			NONE	MAIN	9/12/2016	QUEENSGATE	MAIN	GENOA	NE	YES	2A
3781	COLLECTOR			NONE	MAIN	9/12/2016	QUEENSGATE	MAIN	GENOA	SE	YES	2A
3782	COLLECTOR			NONE	MAIN	9/12/2016	QUEENSGATE	MAIN	MILAN	NW	YES	2A
3783	COLLECTOR			NONE	MAIN	9/12/2016	QUEENSGATE	MAIN	MILAN	NE	YES	2A
3786	COLLECTOR			MEDIUM	MAIN	9/12/2016	QUEENSGATE	MAIN	GALA WY	SW	YES	2A
3787	COLLECTOR			MEDIUM	MAIN	9/12/2016	QUEENSGATE	MAIN	GALA WY	NW	YES	2A
3802	LOCAL			NONE	MAIN	10/28/2016	MAHAN	MAIN	OAK	SE	YES	2A
3803	LOCAL			NONE	MAIN	10/28/2016	MAHAN	MAIN	OAK	NE	YES	2A
3810	LOCAL			LOW	MAIN	10/6/2016	TANGLEWOOD	MAIN	MID BLOCK	MIDDLE	YES	OTHER
3811	LOCAL			LOW	MAIN	10/6/2016	SEDGWICK	MAIN	MID BLOCK	MIDDLE	YES	OTHER

Recnum	Functional Class	School_Walk Route	Government Facilities	Severity	Main_Ramp Side_Ramp	InvDate	StreetName	Main_Side Street	Cross_Street	Corner	Ramp	Ramp_Type
3814	LOCAL			LOW	SIDE	11/17/2016	CAMILLIA	SIDE	BARBERA	NW	YES	1A
3815	LOCAL			MEDIUM	MAIN	11/17/2016	CORVINA	SIDE	BELLAVIEW	NE	YES	1A
3816	LOCAL			LOW	SIDE	11/17/2016	CORVINA	MAIN	DAPHNE	SE	YES	1A
3817	LOCAL			HIGH	SIDE	6/8/2018	LEE	MAIN	HOWARD AMON	N	YES	1A
3818	COLLECTOR			NONE	MAIN	11/18/2016	AVA	MAIN	SYRAH	SE	YES	3A
3819	LOCAL			MEDIUM	MAIN	11/18/2016	CORVINA	SIDE	MERITAGE	NE	YES	1A
3820	LOCAL			NONE	SIDE	11/18/2016	HIGHVIEW	SIDE	MERITAGE	SE	YES	1A
3821	LOCAL			LOW	SIDE	11/18/2016	HIGHVIEW	SIDE	MERITAGE	NE	YES	1A
3822	COLLECTOR			NONE	MAIN	11/17/2016	AVA	MAIN	PARKVIEW	SE	YES	3A
3823	LOCAL			NONE	MAIN	11/17/2016	HIGHVIEW	SIDE	BELLAVIEW	SE	YES	1A
3824	LOCAL			LOW	MAIN	11/17/2016	HIGHVIEW	MAIN	DUPONT	NE	YES	1A
3825	LOCAL			NONE	SIDE	11/17/2016	HIGHVIEW	MAIN	DUPONT	SW	YES	1A
3826	LOCAL			MEDIUM	MAIN	11/17/2016	HIGHVIEW	MAIN	DUPONT	SE	YES	1A
3827	LOCAL			NONE	MAIN	11/17/2016	HIGHVIEW	MAIN	TAWNY	NE	YES	1A
3828	LOCAL			NONE	SIDE	11/17/2016	HIGHVIEW	MAIN	TAWNY	SW	YES	1A
3829	LOCAL			NONE	MAIN	11/17/2016	HIGHVIEW	MAIN	TAWNY	SE	YES	1A
3830	LOCAL			MEDIUM	SIDE	11/17/2016	CORVINA	MAIN	TAWNY	NE	YES	1A
3831	LOCAL			NONE	SIDE	11/17/2016	CORVINA	MAIN	CAMILLIA	SW	YES	1A
4000	ARTERIAL			NONE	MAIN	7/24/2019	STEVENS	MAIN	FITCH	SE	YES	1B
4001	LOCAL			NONE	SIDE	7/24/2019	FITCH	SIDE	STEVENS	SE	YES	1B
4002	LOCAL			NONE	SIDE	7/24/2019	FITCH	SIDE	STEVENS	NE	YES	1B
4003	ARTERIAL			NONE	MAIN	7/24/2019	STEVENS	MAIN	FITCH	NE	YES	1B
4004	ARTERIAL			NONE	MAIN	7/24/2019	STEVENS	MAIN	FITCH	NW	YES	2A
4005	ARTERIAL			NONE	MAIN	7/24/2019	STEVENS	MAIN	FITCH	SW	YES	2A
4006	ARTERIAL			NONE	MAIN	7/24/2019	STEVENS	MAIN	MIDBLOCK	N	YES	2A
4007	ARTERIAL			NONE	MAIN	7/24/2019	STEVENS	MAIN	MIDBLOCK	S	YES	2A
4008	ARTERIAL			MEDIUM	MAIN	7/24/2019	STEVENS	MAIN	GILLESPIE	SW	YES	1A
4009	ARTERIAL			NONE	MAIN	7/24/2019	STEVENS	MAIN	GILLESPIE	SE	YES	1B
4010	LOCAL			NONE	SIDE	7/24/2019	GILLESPIE	SIDE	STEVENS	SE	YES	1B
4011	LOCAL			NONE	SIDE	7/24/2019	GILLESPIE	SIDE	STEVENS	NE	YES	1B
4012	ARTERIAL			NONE	MAIN	7/24/2019	STEVENS	MAIN	GILLESPIE	NE	YES	1B
4013	ARTERIAL			NONE	MAIN	7/24/2019	STEVENS	MAIN	GILLESPIE	NW	YES	1A
4014	LOCAL			MEDIUM	SIDE	7/24/2019	WELLHOUSE	SIDE	DUPORTAIL	SE	YES	1B
4015	COLLECTOR			MEDIUM	MAIN	7/15/2019	GALA	MAIN	VERONA	SE	YES	2A
4016	LOCAL			LOW	SIDE	7/24/2019	WELLHOUSE	SIDE	DUPORTAIL	NE	YES	1B
4017	ARTERIAL			MEDIUM	MAIN	7/24/2019	DUPORTAIL	MAIN	WELLHOUSE	NE	YES	1B
4018	ARTERIAL			MEDIUM	MAIN	7/24/2019	DUPORTAIL	MAIN	WELLHOUSE	NW	YES	1A
4019	ARTERIAL			MEDIUM	MAIN	7/24/2019	DUPORTAIL	MAIN	WELLHOUSE	SW	YES	1A
4020	ARTERIAL			MEDIUM	MAIN	7/24/2019	DUPORTAIL	MAIN	WELLHOUSE	SE	YES	1B
4022	LOCAL			HIGH	MAIN	7/17/2019	JERICO	MAIN	MIDBLOCK	E	YES	OTHER
4023	LOCAL			HIGH	MAIN	7/17/2019	JERICO	MAIN	MIDBLOCK	W	YES	OTHER
4024	COLLECTOR			MEDIUM	MAIN	7/15/2019	GALA	MAIN	VERONA	NE	YES	2A
4025	COLLECTOR			MEDIUM	SIDE	7/15/2019	GALA	MAIN	VERONA	NW	YES	2A
4026	COLLECTOR			HIGH	MAIN	7/17/2019	QUEENGATE	MAIN	GALA	SE	YES	2A
4027	COLLECTOR			LOW	MAIN	7/17/2019	QUEENGATE	MAIN	GALA	NE	YES	2A
4028	COLLECTOR			NONE	MAIN	7/17/2019	QUEENGATE	MAIN	MILAN	SW	YES	2A
4029	COLLECTOR			LOW	MAIN	7/17/2019	QUEENGATE	MAIN	MILAN	NW	YES	2A
4030	COLLECTOR			NONE	MAIN	7/17/2019	QUEENGATE	MAIN	MILAN	NE	YES	2A
4031	COLLECTOR			NONE	MAIN	7/17/2019	QUEENGATE	MAIN	MILAN	SE	YES	2A
4032	COLLECTOR			NONE	MAIN	7/17/2019	QUEENGATE	MAIN	GENOA	S	YES	2A
4033	COLLECTOR			NONE	MAIN	7/17/2019	QUEENGATE	MAIN	GENOA	W	YES	2A
4034	COLLECTOR			NONE	MAIN	7/17/2019	QUEENGATE	MAIN	GENOA	E	YES	2A
4035	COLLECTOR			NONE	MAIN	7/17/2019	QUEENGATE	MAIN	GENOA	N	YES	2A
4036	COLLECTOR			NONE	MAIN	7/17/2019	QUEENGATE	MAIN	MEADOW HILLS	S	YES	2A
4037	COLLECTOR			NONE	MAIN	7/17/2019	QUEENGATE	MAIN	MEADOW HILLS	W	YES	2A
4038	COLLECTOR			LOW	MAIN	7/17/2019	QUEENGATE	MAIN	MEADOW HILLS	N	YES	2A
4039	COLLECTOR			NONE	MAIN	7/17/2019	QUEENGATE	MAIN	MEADOW HILLS	E	YES	2A
4040	LOCAL			MEDIUM	SIDE	7/17/2019	MEADOW HILLS	SIDE	GENOA	SW	YES	2A
4041	LOCAL			MEDIUM	MAIN	7/17/2019	MEADOW HILLS	SIDE	GENOA	SE	YES	2A
4042	LOCAL			MEDIUM	MAIN	7/17/2019	MEADOW HILLS	SIDE	GENOA	NE	YES	2A
4043	LOCAL			HIGH	SIDE	7/17/2019	MEADOW HILLS	SIDE	MILAN	SW	YES	2A
4044	LOCAL			MEDIUM	MAIN	7/17/2019	MEADOW HILLS	SIDE	MILAN	SE	YES	2A
4045	LOCAL			MEDIUM	MAIN	7/17/2019	MEADOW HILLS	SIDE	MILAN	NE	YES	2A
4046	LOCAL			MEDIUM	MAIN	7/17/2019	MEADOW HILLS	SIDE	VERONA	NE	YES	2A
4047	LOCAL			HIGH	SIDE	7/17/2019	MEADOW HILLS	SIDE	VERONA	SW	YES	2A
4048	LOCAL			MEDIUM	MAIN	7/17/2019	MEADOW HILLS	SIDE	VERONA	SE	YES	2A
4049	COLLECTOR			LOW	MAIN	7/17/2019	QUEENGATE	MAIN	SUMMIT	NW	YES	2A
4050	COLLECTOR			NONE	MAIN	7/17/2019	QUEENGATE	MAIN	SUMMIT	SW	YES	2A
4051	LOCAL			MEDIUM	SIDE	7/17/2019	SUMMIT	MAIN	MILAN	SE	YES	2A
4052	LOCAL			MEDIUM	SIDE	7/17/2019	SUMMIT	MAIN	MILAN	SW	YES	2A
4053	COLLECTOR			HIGH	MAIN	7/17/2019	QUEENGATE	MAIN	SUMMIT	W	YES	2A
4054	COLLECTOR			MEDIUM	MAIN	7/17/2019	QUEENGATE	MAIN	SUMMIT	N	YES	2A
4055	COLLECTOR			MEDIUM	MAIN	7/17/2019	QUEENGATE	MAIN	SUMMIT	E	YES	2A
4056	COLLECTOR			MEDIUM	MAIN	7/17/2019	QUEENGATE	MAIN	SUMMIT	S	YES	2A
4057	COLLECTOR			LOW	MAIN	7/24/2019	RIVER PARK	MAIN	GRAYHAWK	S	YES	3A
4058	COLLECTOR			LOW	MAIN	7/24/2019	RIVER PARK	MAIN	GRAYHAWK	W	YES	3A
4059	COLLECTOR			NONE	MAIN	7/24/2019	RIVER PARK	MAIN	GRAYHAWK	N	YES	1A
4060	COLLECTOR			LOW	MAIN	7/24/2019	RIVER PARK	MAIN	GRAYHAWK	E	YES	1A
4061	COLLECTOR			NONE	MAIN	7/23/2019	RIVER PARK	MAIN	DESERTHAWK	S	YES	1A
4062	COLLECTOR			LOW	MAIN	7/23/2019	RIVER PARK	MAIN	DESERTHAWK	E	YES	3A

Recnum	Functional Class	School_Walk Route	Government Facilities	Severity	Main_Ramp_Side_Ramp	InvDate	StreetName	Main_Side Street	Cross_Street	Corner	Ramp	Ramp_Type
4063	COLLECTOR			LOW	MAIN	7/23/2019	RIVER PARK	MAIN	DESERTHAWK	N	YES	3A
4064	COLLECTOR			LOW	MAIN	7/23/2019	RIVER PARK	MAIN	DESERTHAWK	E	YES	1A
4065	COLLECTOR			NONE	MAIN	7/24/2019	RIVER PARK	MAIN	SILVERHAWK	NE	YES	1A
4066	COLLECTOR			LOW	MAIN	7/24/2019	RIVER PARK	MAIN	SILVERHAWK	SE	YES	3A
4067	COLLECTOR			NONE	MAIN	7/24/2019	RIVER PARK	MAIN	SILVERHAWK	SW	YES	3A
4068	COLLECTOR			NONE	MAIN	7/24/2019	RIVER PARK	MAIN	SILVERHAWK	NW	YES	1A
4069	COLLECTOR			NONE	MAIN	7/24/2019	RIVER PARK	MAIN	GRAYHAWK	SE	YES	3A
4070	COLLECTOR			LOW	MAIN	7/24/2019	RIVER PARK	MAIN	GRAYHAWK	SW	YES	3A
4071	COLLECTOR			LOW	MAIN	7/24/2019	RIVER PARK	MAIN	GRAYHAWK	NW	YES	1A
4072	COLLECTOR			NONE	MAIN	7/24/2019	RIVER PARK	MAIN	GRAYHAWK	NE	YES	1A
4073	COLLECTOR			NONE	MAIN	7/24/2019	RIVER PARK	MAIN	REDHAWK	SE	YES	3A
4074	COLLECTOR			LOW	MAIN	7/24/2019	RIVER PARK	MAIN	REDHAWK	SW	YES	3A
4075	COLLECTOR			NONE	MAIN	7/24/2019	RIVER PARK	MAIN	REDHAWK	NW	YES	3B
4076	LOCAL			NONE	SIDE	7/24/2019	REDHAWK	SIDE	RIVER PARK	NW	YES	3B
4077	LOCAL			NONE	SIDE	7/24/2019	REDHAWK	SIDE	RIVER PARK	NE	YES	3B
4078	COLLECTOR			NONE	MAIN	7/24/2019	RIVER PARK	MAIN	REDHAWK	NE	YES	3B
4079	COLLECTOR			NONE	MAIN	7/23/2019	RIVER PARK	MAIN	DESERTHAWK	SE	YES	3B
4080	LOCAL			NONE	SIDE	7/23/2019	DESERTHAWK	SIDE	RIVER PARK	SE	YES	3B
4081	LOCAL			NONE	SIDE	7/23/2019	DESERTHAWK	SIDE	RIVER PARK	SW	YES	3B
4082	COLLECTOR			NONE	MAIN	7/23/2019	RIVER PARK	MAIN	DESERTHAWK	SW	YES	3B
4083	COLLECTOR			NONE	MAIN	7/23/2019	RIVER PARK	MAIN	DESERTHAWK	NW	YES	3A
4084	COLLECTOR			NONE	MAIN	7/23/2019	RIVER PARK	MAIN	DESERTHAWK	NE	YES	3A
4085	LOCAL			NONE	MAIN	7/23/2019	DESERTHAWK	MAIN	MIDBLOCK	N	YES	2A
4086	LOCAL			NONE	MAIN	7/23/2019	DESERTHAWK	MAIN	MIDBLOCK	W	YES	2A
4087	LOCAL			NONE	SIDE	7/23/2019	DESERTHAWK	MAIN	MIDBLOCK	W	YES	2A
4088	LOCAL			NONE	MAIN	7/23/2019	DESERTHAWK	MAIN	MIDBLOCK	E	YES	2A
4089	LOCAL			NONE	SIDE	7/23/2019	DESERTHAWK	MAIN	MIDBLOCK	S	YES	2A
4090	LOCAL			NONE	MAIN	7/23/2019	DESERTHAWK	MAIN	MIDBLOCK	S	YES	2A
4091	LOCAL			NONE	MAIN	7/24/2019	GRAYHAWK	MAIN	MIDBLOCK	SW	YES	2B
4092	LOCAL			NONE	MAIN	7/24/2019	GRAYHAWK	MAIN	MIDBLOCK	SE	YES	2A
4093	LOCAL			NONE	MAIN	7/24/2019	GRAYHAWK	MAIN	MIDBLOCK	NW	YES	2B
4094	LOCAL			NONE	MAIN	7/24/2019	GRAYHAWK	MAIN	MIDBLOCK	NE	YES	2A
4095	LOCAL			LOW	MAIN	7/24/2019	GRAYHAWK	MAIN	SILVERHAWK	SW	YES	2A
4096	LOCAL			NONE	MAIN	7/24/2019	GRAYHAWK	MAIN	SILVERHAWK	SE	YES	2A
4097	LOCAL			LOW	MAIN	7/24/2019	GRAYHAWK	MAIN	SILVERHAWK	NE	YES	2A
4098	LOCAL			LOW	MAIN	7/24/2019	GRAYHAWK	MAIN	SILVERHAWK	SW	YES	2A
4099	COLLECTOR			NONE	MAIN	7/23/2019	VILLAGE	SIDE	RIVER PARK	SW	YES	2A
4100	COLLECTOR			NONE	MAIN	7/23/2019	VILLAGE	SIDE	RIVER PARK	SE	YES	3B
4101	COLLECTOR			NONE	SIDE	7/23/2019	VILLAGE	SIDE	RIVER PARK	SE	YES	3B
4102	COLLECTOR			NONE	SIDE	7/23/2019	VILLAGE	SIDE	RIVER PARK	NE	YES	3B
4103	COLLECTOR			NONE	MAIN	7/23/2019	VILLAGE	SIDE	RIVER PARK	NE	YES	3B
4104	COLLECTOR			NONE	MAIN	7/23/2019	VILLAGE	SIDE	RIVER PARK	NW	YES	2A
4105	COLLECTOR			NONE	MAIN	7/23/2019	VILLAGE	MAIN	REDHAWK	SE	YES	2A
4106	COLLECTOR			NONE	MAIN	7/23/2019	VILLAGE	MAIN	REDHAWK	SE	YES	3B
4107	LOCAL			NONE	SIDE	7/23/2019	REDHAWK	SIDE	VILLAGE	SE	YES	3B
4108	LOCAL			NONE	SIDE	7/23/2019	REDHAWK	SIDE	VILLAGE	NE	YES	3B
4109	COLLECTOR			NONE	MAIN	7/23/2019	VILLAGE	MAIN	REDHAWK	NE	YES	3B
4110	COLLECTOR			NONE	MAIN	7/23/2019	VILLAGE	MAIN	REDHAWK	NW	YES	2A
4111	LOCAL			MEDIUM	SIDE	9/13/2019	WILD CANYON	SIDE	VILLAGE	SW	YES	2B
4112	COLLECTOR			LOW	MAIN	9/13/2019	VILLAGE	MAIN	WILD CANYON	SW	YES	2B
4113	COLLECTOR			LOW	MAIN	9/13/2019	VILLAGE	MAIN	WILD CANYON	SE	YES	3A
4114	LOCAL			LOW	SIDE	9/13/2019	WILD CANYON	SIDE	VILLAGE	NW	YES	2B
4115	COLLECTOR			NONE	MAIN	9/13/2019	VILLAGE	MAIN	WILD CANYON	NW	YES	2B
4116	COLLECTOR			LOW	MAIN	9/13/2019	VILLAGE	MAIN	WILD CANYON	NE	YES	3A
4117	COLLECTOR			NONE	SIDE	7/9/2021	HAGEN	MAIN	ROBERTSON	SW	YES	2A
4118	COLLECTOR			NONE	SIDE	7/9/2021	HAGEN	MAIN	ROBERTSON	NW	YES	2A
4119	COLLECTOR			HIGH	SIDE	10/25/2019	ROBERTSON	MAIN	POLAR	NE	YES	3A
4120	COLLECTOR			HIGH	SIDE	10/25/2019	ROBERTSON	MAIN	POLAR	NW	YES	3A
4121	COLLECTOR			HIGH	SIDE	10/25/2019	POLAR WAY	MAIN	1ST	NW	YES	3A
4122	COLLECTOR			HIGH	SIDE	10/25/2019	POLAR WAY	MAIN	1ST	SW	YES	3A
4123	LOCAL			NONE	MAIN	9/13/2019	WILD CANYON	MAIN	WILD CANYON	NE	YES	2A
4124	LOCAL			NONE	MAIN	9/13/2019	WILD CANYON	MAIN	WILD CANYON	SE	YES	2B
4125	LOCAL			NONE	SIDE	9/13/2019	WILD CANYON	MAIN	WILD CANYON	SE	YES	2B
4126	LOCAL			NONE	SIDE	9/13/2019	WILD CANYON	MAIN	WILD CANYON	SW	YES	2B
4127	LOCAL			NONE	MAIN	9/13/2019	WILD CANYON	MAIN	WILD CANYON	SW	YES	2B
4128	LOCAL			NONE	MAIN	9/13/2019	WILD CANYON	MAIN	WILD CANYON	NW	YES	2A
4129	LOCAL			NONE	SIDE	9/13/2019	WILD CANYON	MAIN	BENT TREE	NE	YES	2B
4130	LOCAL			LOW	MAIN	9/13/2019	WILD CANYON	MAIN	BENT TREE	NE	YES	2B
4131	LOCAL			NONE	MAIN	9/13/2019	WILD CANYON	MAIN	BENT TREE	SE	YES	2A
4132	LOCAL			NONE	MAIN	9/13/2019	WILD CANYON	MAIN	BENT TREE	SW	YES	2A
4133	LOCAL			MEDIUM	MAIN	9/13/2019	WILD CANYON	MAIN	BENT TREE	NW	YES	2B
4134	LOCAL			NONE	SIDE	9/13/2019	WILD CANYON	MAIN	BENT TREE	NW	YES	2B
4135	LOCAL			LOW	MAIN	9/20/2019	WILD CANYON	MAIN	WALKING STICK	SE	YES	2A
4136	LOCAL			LOW	MAIN	9/20/2019	WILD CANYON	MAIN	WALKING STICK	NE	YES	2B
4137	LOCAL			NONE	SIDE	9/20/2019	WILD CANYON	MAIN	WALKING STICK	NE	YES	2B
4138	LOCAL			NONE	SIDE	9/20/2019	WILD CANYON	MAIN	WALKING STICK	NW	YES	2B
4139	LOCAL			NONE	MAIN	9/20/2019	WILD CANYON	MAIN	WALKING STICK	NW	YES	2B
4140	LOCAL			NONE	MAIN	9/20/2019	WILD CANYON	MAIN	WALKING STICK	SW	YES	2A
4141	LOCAL			NONE	SIDE	9/13/2019	WILD CANYON	MAIN	WALKING STICK	SE	YES	2B
4142	LOCAL			LOW	MAIN	9/13/2019	WILD CANYON	MAIN	WALKING STICK	SE	YES	2B

Recnum	Functional_Class	School_Walk_Route	Government_Facilities	Severity	Main_Ramp_Side_Ramp	InvDate	StreetName	Main_Side_Street	Cross_Street	Corner	Ramp	Ramp_Type
4143	LOCAL			LOW	MAIN	9/13/2019	WILD CANYON	MAIN	WALKING STICK	NE	YES	2A
4144	LOCAL			LOW	MAIN	9/13/2019	WILD CANYON	MAIN	WALKING STICK	NW	YES	2A
4145	LOCAL			LOW	MAIN	9/13/2019	WILD CANYON	MAIN	WALKING STICK	SW	YES	2B
4146	LOCAL			NONE	SIDE	9/13/2019	WILD CANYON	MAIN	WALKING STICK	SW	YES	2B
4147	LOCAL			NONE	SIDE	9/13/2019	WILD CANYON	MAIN	BENT TREE	SE	YES	2B
4148	LOCAL			NONE	MAIN	9/13/2019	WILD CANYON	MAIN	BENT TREE	SE	YES	2B
4149	LOCAL			NONE	MAIN	9/13/2019	WILD CANYON	MAIN	BENT TREE	NE	YES	2A
4150	LOCAL			NONE	SIDE	9/13/2019	WILD CANYON	MAIN	BENT TREE	SW	YES	2B
4151	LOCAL			NONE	MAIN	9/13/2019	WILD CANYON	MAIN	BENT TREE	SW	YES	2B
4152	LOCAL			NONE	MAIN	7/9/2021	WILD CANYON	MAIN	BENT TREE	NW	YES	2A
4153	LOCAL			LOW	MAIN	4/26/2019	SMITTY	MAIN	SMITTY	SW	YES	3B
4154	LOCAL			LOW	SIDE	4/26/2019	SMITTY	MAIN	SMITTY	SW	YES	3B
4155	LOCAL			NONE	MAIN	4/26/2019	SMITTY	MAIN	MCEWAN	SW	YES	3A
4156	LOCAL			NONE	MAIN	4/26/2019	SMITTY	MAIN	MCEWAN	NW	YES	3B
4157	LOCAL			MEDIUM	SIDE	4/26/2019	SMITTY	MAIN	MCEWAN	NW	YES	3B
4158	LOCAL			NONE	SIDE	4/26/2019	SMITTY	MAIN	MCEWAN	NE	YES	3B
4159	LOCAL			MEDIUM	MAIN	4/26/2019	SMITTY	MAIN	MCEWAN	NE	YES	3B
4160	LOCAL			NONE	MAIN	4/26/2019	SMITTY	MAIN	MCEWAN	SE	YES	3A
4161	LOCAL			NONE	MAIN	4/26/2019	SMITTY	SIDE	BRODIE	SE	YES	3A
4162	LOCAL			NONE	MAIN	4/26/2019	SMITTY	SIDE	BRODIE	NE	YES	3A
4163	LOCAL			MEDIUM	MAIN	4/26/2019	SMITTY	SIDE	BRODIE	SW	YES	3B
4164	LOCAL			NONE	SIDE	4/26/2019	SMITTY	SIDE	BRODIE	SW	YES	3B
4165	LOCAL			NONE	SIDE	4/26/2019	SMITTY	SIDE	BRODIE	NW	YES	3B
4166	LOCAL			NONE	MAIN	4/26/2019	SMITTY	SIDE	BRODIE	NW	YES	3B
4167	LOCAL			LOW	MAIN	7/15/2019	MCEWAN	MAIN	MCEWAN	NW	YES	3B
4168	LOCAL			NONE	SIDE	7/15/2019	MCEWAN	MAIN	MCEWAN	NW	YES	3B
4169	LOCAL			NONE	SIDE	7/15/2019	MCEWAN	MAIN	MCEWAN	NE	YES	3B
4170	LOCAL			NONE	MAIN	7/15/2019	MCEWAN	MAIN	MCEWAN	NE	YES	3B
4171	LOCAL			NONE	MAIN	7/15/2019	MCEWAN	MAIN	MCEWAN	SE	YES	3A
4172	LOCAL			NONE	MAIN	7/15/2019	MCEWAN	MAIN	MCEWAN	SW	YES	3A
4173	LOCAL			NONE	MAIN	8/6/2019	MORRIS	MAIN	MCEWAN	SW	YES	3B
4174	LOCAL			NONE	SIDE	8/6/2019	MORRIS	MAIN	MCEWAN	SW	YES	3B
4175	LOCAL			MEDIUM	SIDE	8/6/2019	MORRIS	MAIN	MCEWAN	NW	YES	3B
4176	LOCAL			NONE	MAIN	8/6/2019	MORRIS	MAIN	MCEWAN	NW	YES	3B
4177	LOCAL			NONE	MAIN	8/6/2019	MORRIS	MAIN	MCEWAN	NE	YES	3A
4178	LOCAL			HIGH	MAIN	8/6/2019	MORRIS	MAIN	MCEWAN	SE	YES	3A
4179	LOCAL			NONE	MAIN	7/15/2019	MORRIS	MAIN	BRODIE	NE	YES	3A
4180	LOCAL			NONE	MAIN	7/15/2019	MORRIS	MAIN	BRODIE	SE	YES	3A
4181	LOCAL			NONE	MAIN	7/15/2019	MORRIS	MAIN	BRODIE	SW	YES	3B
4182	LOCAL			NONE	SIDE	7/15/2019	MORRIS	MAIN	BRODIE	SW	YES	3B
4183	LOCAL			NONE	SIDE	7/15/2019	MORRIS	MAIN	BRODIE	NW	YES	3B
4184	LOCAL			NONE	MAIN	7/15/2019	MORRIS	MAIN	BRODIE	NW	YES	3B
4185	ARTERIAL			LOW	MAIN	4/26/2019	TROWBRIDGE	MAIN	BELLA COOLA	SE	YES	3B
4186	ARTERIAL			NONE	MAIN	4/26/2019	TROWBRIDGE	MAIN	BELLA COOLA	SE	YES	3B
4187	ARTERIAL			NONE	MAIN	4/26/2019	TROWBRIDGE	MAIN	BELLA COOLA	SW	YES	3B
4188	ARTERIAL			NONE	MAIN	4/26/2019	TROWBRIDGE	MAIN	BELLA COOLA	SW	YES	3B
4189	ARTERIAL			NONE	MAIN	8/6/2019	DALLAS	MAIN	TROWBRIDGE	SE	YES	1A
4190	COLLECTOR			MEDIUM	MAIN	8/7/2019	AVA	MAIN	SYRAH	NE	YES	1A
4191	COLLECTOR			NONE	MAIN	8/7/2019	AVA	MAIN	SYRAH	NW	YES	1A
4192	COLLECTOR			LOW	MAIN	8/7/2019	AVA	MAIN	SYRAH	SW	YES	3A
4193	COLLECTOR			NONE	MAIN	8/7/2019	AVA	MAIN	PARKVIEW	SW	YES	3A
4194	LOCAL			NONE	SIDE	8/7/2019	BELLAVIEW	MAIN	BARBERA	SW	YES	1A
4195	LOCAL			LOW	SIDE	8/7/2019	BELLAVIEW	MAIN	BARBERA	NW	YES	1A
4196	LOCAL			LOW	SIDE	8/7/2019	BARBERA	MAIN	PARKVIEW	SE	YES	1A
4197	LOCAL			NONE	MAIN	8/7/2019	BARBERA	MAIN	PARKVIEW	SW	YES	1A
4198	LOCAL			NONE	MAIN	8/7/2019	BARBERA	MAIN	SYRAH	SE	YES	1A
4199	LOCAL			HIGH	MAIN	8/7/2019	MERITAGE	MAIN	BARBERA	SE	YES	1A
4200	LOCAL			MEDIUM	MAIN	8/7/2019	CORVINA	MAIN	TAWNY	NW	YES	1A
4201	LOCAL			LOW	MAIN	8/7/2019	CORVINA	MAIN	TAWNY	SW	YES	1A
4202	LOCAL			MEDIUM	SIDE	8/7/2019	CORVINA	SIDE	BELLAVIEW	SW	YES	1A
4203	LOCAL			MEDIUM	SIDE	8/7/2019	BELLAVIEW	SIDE	HIGHVIEW	SW	YES	1A
4204	LOCAL			LOW	MAIN	8/7/2019	BELLAVIEW	SIDE	HIGHVIEW	NE	YES	1A
4205	LOCAL			MEDIUM	MAIN	8/7/2019	CORVINA	SIDE	BELLAVIEW	NW	YES	1A
4206	LOCAL			MEDIUM	SIDE	8/7/2019	CORVINA	MAIN	DUPONT	NE	YES	1A
4207	LOCAL			HIGH	MAIN	7/9/2021	FALCONCREST	MAIN	FALCONCREST LP	SE	YES	2A
4208	LOCAL			NONE	MAIN	8/7/2019	TILLAMOOK	SIDE	CHINOOK	NW	YES	2A
4209	LOCAL			NONE	MAIN	8/7/2019	TILLAMOOK	SIDE	CHINOOK	NE	YES	2A
4210	LOCAL			NONE	MAIN	8/7/2019	TILLAMOOK	SIDE	CHINOOK	SE	YES	2A
4211	LOCAL			NONE	MAIN	8/7/2019	TILLAMOOK	SIDE	CHINOOK	SW	YES	2A
4212	LOCAL			NONE	MAIN	8/7/2019	CAYUSE	MAIN	SIOUX	SW	YES	2A
4213	COLLECTOR			MEDIUM	MAIN	9/13/2019	VILLAGE	MAIN	MIDBLOCK	E	YES	3A
4214	COLLECTOR			LOW	MAIN	9/13/2019	VILLAGE	MAIN	MIDBLOCK	W	YES	3A
4215	COLLECTOR			LOW	SIDE	9/13/2019	VILLAGE	MAIN	VILLAGE	NE	YES	3A
4216	COLLECTOR			NONE	SIDE	9/13/2019	VILLAGE	MAIN	VILLAGE	MID	YES	3A
4217	COLLECTOR			NONE	SIDE	9/13/2019	VILLAGE	MAIN	VILLAGE	MID	YES	3A
4218	COLLECTOR			LOW	SIDE	9/13/2019	VILLAGE	MAIN	VILLAGE	NW	YES	3B
4219	COLLECTOR			LOW	MAIN	9/13/2019	VILLAGE	MAIN	VILLAGE	NW	YES	3B
4220	COLLECTOR			LOW	MAIN	9/13/2019	VILLAGE	MAIN	VILLAGE	W	YES	3A
4231	COLLECTOR			NONE	MAIN	4/26/2019	BELLA COOLA	MAIN	SMITTY	NW	YES	3A
4232	COLLECTOR			NONE	SIDE	4/26/2019	BELLA COOLA	MAIN	SMITTY	NW	YES	3A

Recnum	Functional_Class	School_Walk_Route	Government_Facilities	Severity	Main_Ramp_Side_Ramp	InvDate	StreetName	Main_Side_Street	Cross_Street	Corner	Ramp	Ramp_Type
4233	COLLECTOR			NONE	SIDE	4/26/2019	BELLA COOLA	MAIN	SMITTY	SW	YES	3B
4234	COLLECTOR			NONE	MAIN	4/26/2019	BELLA COOLA	MAIN	SMITTY	SW	YES	3B
4235	LOCAL			NONE	SIDE	4/26/2019	SMITTY	MAIN	MORRIS	SE	YES	3B
4236	LOCAL			LOW	MAIN	4/26/2019	SMITTY	MAIN	MORRIS	SE	YES	3B
4237	LOCAL			NONE	MAIN	4/26/2019	SMITTY	MAIN	MORRIS	NE	YES	3B
4238	LOCAL			NONE	SIDE	4/26/2019	SMITTY	MAIN	MORRIS	NE	YES	3B
4239	LOCAL			NONE	SIDE	4/26/2019	SMITTY	MAIN	MORRIS	NW	YES	3B
4240	LOCAL			NONE	MAIN	4/26/2019	SMITTY	MAIN	MORRIS	NW	YES	3B
4241	LOCAL			NONE	MAIN	4/26/2019	SMITTY	MAIN	MORRIS	SW	YES	3B
4242	LOCAL			NONE	SIDE	4/26/2019	SMITTY	MAIN	MORRIS	SW	YES	3B
4243	LOCAL			NONE	MAIN	4/26/2019	SMITTY	MAIN	SEVILLA	SE	YES	3A
4244	LOCAL			NONE	MAIN	4/26/2019	SMITTY	MAIN	SEVILLA	NE	YES	3B
4245	LOCAL			NONE	SIDE	4/26/2019	SMITTY	MAIN	SEVILLA	NE	YES	3B
4246	LOCAL			NONE	SIDE	4/26/2019	SMITTY	MAIN	SEVILLA	NW	YES	3B
4247	LOCAL			NONE	MAIN	4/26/2019	SMITTY	MAIN	SEVILLA	NW	YES	3B
4248	LOCAL			NONE	MAIN	4/26/2019	SMITTY	MAIN	SEVILLA	SW	YES	3A
4249	LOCAL			LOW	SIDE	4/26/2019	SMITTY	MAIN	SMITTY	SE	YES	3B
4250	LOCAL			LOW	MAIN	4/26/2019	SMITTY	MAIN	SMITTY	SE	YES	3B
4251	LOCAL			NONE	MAIN	4/26/2019	SMITTY	MAIN	SMITTY	NE	YES	3A
4252	LOCAL			NONE	MAIN	4/26/2019	SMITTY	MAIN	SMITTY	NW	YES	3A
4253	ARTERIAL			HIGH	MAIN	9/20/2019	KINGSGATE	MAIN	1ST	NW	YES	3A
4254	COLLECTOR			MEDIUM	SIDE	9/20/2019	HORN RAPIDS	MAIN	INNOVATION	NE	YES	1B
4255	COLLECTOR			MEDIUM	SIDE	9/20/2019	HORN RAPIDS	MAIN	INNOVATION	SE	YES	1B
4256	COLLECTOR			MEDIUM	SIDE	9/20/2019	HORN RAPIDS	MAIN	INNOVATION	SW	YES	1B
4257	COLLECTOR			NONE	MAIN	9/20/2019	HORN RAPIDS	MAIN	INNOVATION	SW	YES	1B
4258	COLLECTOR			NONE	MAIN	9/20/2019	HORN RAPIDS	MAIN	INNOVATION	NW	YES	1B
4259	COLLECTOR			NONE	SIDE	9/20/2019	HORN RAPIDS	MAIN	INNOVATION	NW	YES	1B
4260	COLLECTOR			NONE	MAIN	9/20/2019	UNIVERSITY	MAIN	SALK	NW	YES	2A
4261	COLLECTOR			NONE	MAIN	9/20/2019	UNIVERSITY	MAIN	SALK	SW	YES	2A
4262	COLLECTOR			NONE	MAIN	9/20/2019	UNIVERSITY	MAIN	SALK	SE	YES	2A
4263	COLLECTOR			NONE	MAIN	9/20/2019	UNIVERSITY	MAIN	SALK	NE	YES	2A
4264	COLLECTOR			NONE	MAIN	9/20/2019	UNIVERSITY	MAIN	EINSTEIN	NE	YES	2A
4265	COLLECTOR			NONE	MAIN	9/20/2019	UNIVERSITY	MAIN	EINSTEIN	NW	YES	2A
4266	COLLECTOR			NONE	MAIN	9/20/2019	UNIVERSITY	MAIN	EINSTEIN	SW	YES	2A
4267	COLLECTOR			NONE	MAIN	9/20/2019	UNIVERSITY	MAIN	EINSTEIN	SE	YES	2A
4268	COLLECTOR			LOW	MAIN	9/20/2019	UNIVERSITY	MAIN	FERMI	NE	YES	2A
4269	COLLECTOR			NONE	MAIN	9/20/2019	UNIVERSITY	MAIN	FERMI	NW	YES	2A
4270	COLLECTOR			LOW	MAIN	9/20/2019	UNIVERSITY	MAIN	FERMI	SE	YES	2A
4271	COLLECTOR			NONE	MAIN	9/20/2019	UNIVERSITY	MAIN	FERMI	SW	YES	2A
4272	COLLECTOR			NONE	MAIN	9/20/2019	UNIVERSITY	MAIN	PAULING	NW	YES	2A
4273	COLLECTOR			NONE	MAIN	9/20/2019	UNIVERSITY	MAIN	PAULING	NE	YES	2A
4274	COLLECTOR			NONE	MAIN	9/20/2019	UNIVERSITY	MAIN	PAULING	SE	YES	2A
4275	COLLECTOR			NONE	MAIN	9/20/2019	UNIVERSITY	MAIN	PAULING	SW	YES	2A
4276	COLLECTOR			NONE	SIDE	9/20/2019	HORN RAPIDS	MAIN	MIDBLOCK	NW	YES	1A
4277	COLLECTOR			MEDIUM	SIDE	9/20/2019	HORN RAPIDS	MAIN	MIDBLOCK	NE	YES	1A
4278	COLLECTOR			NONE	SIDE	9/20/2019	HORN RAPIDS	MAIN	MIDBLOCK	NW	YES	1A
4279	COLLECTOR			NONE	SIDE	9/20/2019	HORN RAPIDS	MAIN	MIDBLOCK	NE	YES	1A
4280	ARTERIAL			LOW	MAIN	9/20/2019	COLUMBIA PARK TRAIL	MAIN	SR 240	SE	YES	OTHER
4281	ARTERIAL			NONE	MAIN	10/25/2019	STEPTOE	MAIN	MIDBLOCK	E	YES	1A
4282	ARTERIAL			MEDIUM	MAIN	10/25/2019	STEPTOE	MAIN	MIDBLOCK	MID E	YES	OTHER
4283	ARTERIAL			MEDIUM	MAIN	10/25/2019	STEPTOE	MAIN	MIDBLOCK	MID W	YES	OTHER
4284	ARTERIAL			NONE	MAIN	10/25/2019	STEPTOE	MAIN	MIDBLOCK	W	YES	2A
4285	COLLECTOR			NONE	MAIN	8/9/2019	BELLERIVE	MAIN	WISHKAH	SE	YES	2A
4286	COLLECTOR			NONE	MAIN	8/9/2019	BELLERIVE	MAIN	WISHKAH	NE	YES	2A
4287	COLLECTOR			NONE	MAIN	8/9/2019	BELLERIVE	MAIN	WISHKAH	NW	YES	2A
4288	COLLECTOR			NONE	MAIN	8/9/2019	BELLERIVE	MAIN	WISHKAH	SW	YES	2A
4289	COLLECTOR			NONE	MAIN	8/9/2019	BELLERIVE	MAIN	WENATCHEE	SE	YES	2A
4290	COLLECTOR			NONE	MAIN	8/9/2019	BELLERIVE	MAIN	WENATCHEE	NE	YES	2A
4291	COLLECTOR			NONE	MAIN	8/9/2019	BELLERIVE	MAIN	WENATCHEE	SW	YES	2A
4292	COLLECTOR			NONE	MAIN	8/9/2019	BELLERIVE	MAIN	WENATCHEE	NW	YES	2A
4293	LOCAL			NONE	MAIN	9/13/2019	WILD CANYON	MAIN	BROKEN TOP	SE	YES	2B
4294	LOCAL			NONE	SIDE	9/13/2019	WILD CANYON	MAIN	BROKEN TOP	SE	YES	2B
4295	LOCAL			NONE	SIDE	9/13/2019	WILD CANYON	MAIN	BROKEN TOP	SW	YES	2B
4296	LOCAL			NONE	MAIN	9/13/2019	WILD CANYON	MAIN	BROKEN TOP	SW	YES	2B
4297	LOCAL			NONE	MAIN	9/13/2019	WILD CANYON	MAIN	BROKEN TOP	NW	YES	2A
4298	LOCAL			NONE	MAIN	9/20/2019	WILD CANYON	MAIN	BROKEN TOP	NE	YES	2A
4299	LOCAL			NONE	MAIN	9/20/2019	WILD CANYON	MAIN	BROKEN TOP	NW	YES	2B
4300	LOCAL			NONE	SIDE	9/20/2019	WILD CANYON	MAIN	BROKEN TOP	NW	YES	2B
4301	LOCAL			NONE	SIDE	9/20/2019	WILD CANYON	MAIN	BROKEN TOP	NE	YES	2B
4302	LOCAL			NONE	MAIN	9/20/2019	WILD CANYON	MAIN	BROKEN TOP	NE	YES	2B
4303	LOCAL			NONE	MAIN	9/20/2019	WILD CANYON	MAIN	BROKEN TOP	SW	YES	2A
4304	LOCAL			NONE	MAIN	9/20/2019	WILD CANYON	MAIN	BROKEN TOP	SE	YES	2A
4305	LOCAL			LOW	MAIN	8/9/2019	TILLAMOOK	SIDE	SUQUAMISH	NW	YES	2A
4306	LOCAL			LOW	MAIN	8/9/2019	TILLAMOOK	SIDE	SUQUAMISH	NE	YES	2A
4307	LOCAL			NONE	MAIN	8/9/2019	TILLAMOOK	SIDE	SUQUAMISH	SE	YES	2A
4308	LOCAL			MEDIUM	MAIN	8/9/2019	TILLAMOOK	SIDE	SUQUAMISH	SW	YES	2A
4309	ARTERIAL			HIGH	MAIN	8/15/2019	DUPORTAIL	MAIN	MIDBLOCK	SE	YES	OTHER
4310	ARTERIAL			HIGH	MAIN	8/15/2019	DUPORTAIL	MAIN	MIDBLOCK	NE	YES	OTHER
4311	ARTERIAL			HIGH	MAIN	8/15/2019	DUPORTAIL	MAIN	MIDBLOCK	SW	YES	OTHER
4312	ARTERIAL			HIGH	MAIN	8/15/2019	DUPORTAIL	MAIN	MIDBLOCK	NW	YES	OTHER

Recnum	Functional_Class	School_Walk_Route	Government_Facilities	Severity	Main_Ramp_Side_Ramp	InvDate	StreetName	Main_Side_Street	Cross_Street	Corner	Ramp	Ramp_Type
4313	ARTERIAL			LOW	SIDE	9/20/2019	COLUMBIA PARK TRAIL	MAIN	SR 240	SE	YES	OTHER
4314	ARTERIAL			MEDIUM	MAIN	9/20/2019	COLUMBIA PARK TRAIL	MAIN	SR 240	SE	YES	OTHER
4315	ARTERIAL			NONE	MAIN	9/20/2019	COLUMBIA PARK TRAIL	MAIN	SR 240	NE	YES	OTHER
4316	ARTERIAL			LOW	SIDE	9/20/2019	COLUMBIA PARK TRAIL	MAIN	SR 240	NW	YES	3A
4317	ARTERIAL			LOW	SIDE	9/20/2019	COLUMBIA PARK TRAIL	MAIN	SR 240	NW	YES	3A
4318	ARTERIAL			MEDIUM	MAIN	9/20/2019	COLUMBIA PARK TRAIL	MAIN	SR 240	NW	YES	3A
4319	ARTERIAL			LOW	MAIN	9/20/2019	COLUMBIA PARK TRAIL	MAIN	SR 240	SW	YES	2A
4320	ARTERIAL			LOW	SIDE	9/20/2019	COLUMBIA PARK TRAIL	MAIN	STEPTOE	SW	YES	2A
4321	ARTERIAL			NONE	SIDE	9/20/2019	COLUMBIA PARK TRAIL	MAIN	STEPTOE	SE	YES	2A
4322	ARTERIAL			NONE	SIDE	9/20/2019	COLUMBIA PARK TRAIL	MAIN	STEPTOE	SE	YES	2A
4323	ARTERIAL			LOW	SIDE	9/20/2019	COLUMBIA PARK TRAIL	MAIN	STEPTOE	SW	YES	2A
4324	ARTERIAL			NONE	SIDE	9/20/2019	COLUMBIA PARK TRAIL	MAIN	SR 240	S	YES	2A
4325	ARTERIAL			MEDIUM	SIDE	9/20/2019	COLUMBIA PARK TRAIL	MAIN	SR 240	N	YES	OTHER
4326	ARTERIAL			NONE	MAIN	9/20/2019	COLUMBIA PARK TRAIL	MAIN	SR 240	N	YES	OTHER
4327	ARTERIAL			NONE	MAIN	10/25/2019	COLUMBIA PARK TRAIL	MAIN	WINDMILL	N	YES	2A
4328	COLLECTOR			LOW	MAIN	8/12/2019	CENTER	MAIN	MEADOWS	SE	YES	2A
4329	COLLECTOR			NONE	MAIN	8/12/2019	CENTER	MAIN	MEADOWS	NE	YES	2A
4330	COLLECTOR			LOW	MAIN	8/12/2019	CENTER	MAIN	MEADOWS	NW	YES	2B
4331	LOCAL			LOW	SIDE	8/12/2019	MEADOWS	SIDE	CENTER	NW	YES	2B
4332	LOCAL			NONE	SIDE	8/12/2019	MEADOWS	SIDE	CENTER	SW	YES	2B
4333	COLLECTOR			NONE	MAIN	8/12/2019	CENTER	MAIN	MEADOWS	SW	YES	2B
4334	LOCAL			NONE	SIDE	8/12/2019	MARYSVILLE	SIDE	CENTER	SE	YES	2B
4335	COLLECTOR			NONE	MAIN	8/12/2019	CENTER	MAIN	MARYSVILLE	SE	YES	2B
4336	COLLECTOR			NONE	MAIN	8/12/2019	CENTER	MAIN	MARYSVILLE	NE	YES	2A
4337	COLLECTOR			NONE	MAIN	8/12/2019	CENTER	MAIN	MARYSVILLE	NW	YES	2A
4338	COLLECTOR			NONE	MAIN	8/12/2019	CENTER	MAIN	MARYSVILLE	SW	YES	2B
4339	LOCAL			NONE	SIDE	8/12/2019	MARYSVILLE	SIDE	CENTER	SW	YES	2B
4340	COLLECTOR			NONE	MAIN	8/9/2019	CENTER	MAIN	CASHMERE	NW	YES	2A
4341	COLLECTOR			NONE	MAIN	8/9/2019	CENTER	MAIN	CASHMERE	NE	YES	2A
4342	COLLECTOR			NONE	MAIN	8/9/2019	CENTER	MAIN	CASHMERE	SE	YES	2B
4343	LOCAL			NONE	SIDE	8/9/2019	CASHMERE	SIDE	CENTER	SE	YES	2B
4344	LOCAL			NONE	SIDE	8/9/2019	CASHMERE	SIDE	CENTER	SW	YES	2B
4345	COLLECTOR			NONE	MAIN	8/9/2019	CENTER	MAIN	CASHMERE	SW	YES	2B
4346	COLLECTOR			NONE	MAIN	8/12/2019	CENTER	MAIN	WOODLAND	NW	YES	2A
4347	COLLECTOR			NONE	MAIN	8/12/2019	CENTER	MAIN	WOODLAND	NE	YES	2A
4348	COLLECTOR			NONE	MAIN	8/12/2019	CENTER	MAIN	WOODLAND	SE	YES	2A
4349	COLLECTOR			NONE	MAIN	8/12/2019	CENTER	MAIN	WOODLAND	SW	YES	2A
4350	LOCAL			LOW	SIDE	8/12/2019	BELLERIVE	SIDE	CENTER	SW	YES	2B
4351	COLLECTOR			NONE	MAIN	8/12/2019	BELLERIVE	SIDE	CENTER	SW	YES	2B
4352	COLLECTOR			NONE	MAIN	8/12/2019	BELLERIVE	SIDE	CENTER	NW	YES	2B
4353	COLLECTOR			NONE	SIDE	8/12/2019	BELLERIVE	SIDE	CENTER	NW	YES	2B
4354	COLLECTOR			NONE	SIDE	8/12/2019	BELLERIVE	SIDE	CENTER	NE	YES	2B
4355	COLLECTOR			NONE	MAIN	8/12/2019	BELLERIVE	SIDE	CENTER	NE	YES	2B
4356	COLLECTOR			NONE	MAIN	8/12/2019	BELLERIVE	SIDE	CENTER	SE	YES	2B
4357	LOCAL			NONE	SIDE	8/12/2019	BELLERIVE	SIDE	CENTER	SE	YES	2B
4358	ARTERIAL			MEDIUM	MAIN	10/25/2019	STEPTOE	MAIN	CENTER	SW	YES	3B
4359	COLLECTOR			MEDIUM	SIDE	10/25/2019	CENTER	SIDE	STEPTOE	SW	YES	3B
4360	COLLECTOR			NONE	SIDE	10/25/2019	CENTER	SIDE	STEPTOE	NW	YES	3B
4361	ARTERIAL			NONE	MAIN	10/25/2019	STEPTOE	MAIN	CENTER	NW	YES	3B
4362	ARTERIAL			LOW	MAIN	10/25/2019	STEPTOE	MAIN	CENTER	NE	YES	3B
4363	COLLECTOR			LOW	SIDE	10/25/2019	CENTER	SIDE	STEPTOE	NE	YES	3B
4364	COLLECTOR			LOW	SIDE	10/25/2019	CENTER	SIDE	STEPTOE	SE	YES	3B
4365	ARTERIAL			LOW	MAIN	10/25/2019	STEPTOE	MAIN	CENTER	SE	YES	3B
4369	ARTERIAL			HIGH	SIDE	8/14/2019	COLUMBIA PARK TRAIL	MAIN	GEORGIA	SW	YES	2A
4370	ARTERIAL			LOW	SIDE	8/14/2019	COLUMBIA PARK TRAIL	MAIN	GEORGIA	SE	YES	2A
4371	ARTERIAL			NONE	SIDE	8/14/2019	COLUMBIA PARK TRAIL	MAIN	FLORIDA	SW	YES	2A
4372	ARTERIAL			NONE	SIDE	8/14/2019	COLUMBIA PARK TRAIL	MAIN	HANFORD REACH RD	SW	YES	1A
4373	LOCAL			MEDIUM	MAIN	8/14/2019	MACKENZIE	MAIN	BELLA	NW	YES	2A
4374	LOCAL			HIGH	MAIN	8/14/2019	MACKENZIE	MAIN	BELLA	NE	YES	1B
4375	LOCAL			MEDIUM	SIDE	8/14/2019	BELLA	SIDE	MACKENZIE	NE	YES	1B
4376	LOCAL			NONE	SIDE	8/14/2019	BELLA	SIDE	MACKENZIE	SE	YES	1B
4377	LOCAL			NONE	MAIN	8/14/2019	MACKENZIE	MAIN	BELLA	SE	YES	1B
4379	LOCAL			NONE	MAIN	8/14/2019	PIPER	MAIN	JOHN	SE	YES	2B
4380	LOCAL			NONE	SIDE	8/14/2019	JOHN	SIDE	PIPER	SE	YES	2B
4381	LOCAL			NONE	SIDE	8/14/2019	JOHN	SIDE	PIPER	NE	YES	2B
4382	LOCAL			MEDIUM	MAIN	8/14/2019	PIPER	MAIN	JOHN	NE	YES	2B
4383	LOCAL			NONE	MAIN	8/14/2019	PIPER	MAIN	JOHN	NW	YES	2B
4384	LOCAL			NONE	SIDE	8/14/2019	JOHN	SIDE	PIPER	NW	YES	2B
4385	LOCAL			NONE	SIDE	8/14/2019	JOHN	SIDE	PIPER	SW	YES	2B
4386	LOCAL			NONE	MAIN	8/14/2019	PIPER	MAIN	JOHN	SW	YES	2B
4387	COLLECTOR			NONE	MAIN	9/20/2019	LEGACY	MAIN	SKYVIEW	NW	YES	2A
4388	COLLECTOR			NONE	MAIN	9/20/2019	LEGACY	MAIN	SKYVIEW	SW	YES	2B
4389	LOCAL			NONE	SIDE	9/20/2019	SKYVIEW	SIDE	LEGACY	SW	YES	2B
4390	LOCAL			NONE	SIDE	9/20/2019	SKYVIEW	SIDE	LEGACY	SE	YES	2B
4391	COLLECTOR			NONE	MAIN	9/20/2019	LEGACY	MAIN	SKYVIEW	SE	YES	2B
4392	COLLECTOR			NONE	MAIN	9/20/2019	LEGACY	MAIN	SKYVIEW	NE	YES	2A
4393	COLLECTOR			LOW	MAIN	9/20/2019	LEGACY	MAIN	SKYVIEW	NW	YES	2A
4394	COLLECTOR			NONE	MAIN	9/20/2019	LEGACY	MAIN	SKYVIEW	SW	YES	2A
4395	COLLECTOR			LOW	MAIN	9/20/2019	LEGACY	MAIN	SKYVIEW	SE	YES	2A
4396	COLLECTOR			LOW	MAIN	9/20/2019	LEGACY	MAIN	SKYVIEW	NE	YES	2A

Recnum	Functional_Class	School_Walk_Route	Government_Facilities	Severity	Main_Ramp_Side_Ramp	InvDate	StreetName	Main_Side_Street	Cross_Street	Corner	Ramp	Ramp_Type
4397	COLLECTOR			NONE	MAIN	5/8/2020	LEGACY	MAIN	SKYVIEW	NW	YES	2A
4398	COLLECTOR			NONE	MAIN	5/8/2020	LEGACY	MAIN	SKYVIEW	NE	YES	2B
4399	LOCAL			LOW	MAIN	5/8/2020	SKYVIEW	SIDE	LEGACY	NE	YES	2B
4400	LOCAL			NONE	MAIN	5/8/2020	SKYVIEW	SIDE	LEGACY	SE	YES	2B
4401	COLLECTOR			MEDIUM	MAIN	5/8/2020	LEGACY	MAIN	SKYVIEW	SE	YES	2B
4402	COLLECTOR			NONE	MAIN	5/8/2020	LEGACY	MAIN	SKYVIEW	SW	YES	2A
4403	LOCAL			NONE	MAIN	8/15/2019	CASTLE ROCK	MAIN	DUVAL	NE	YES	2A
4404	LOCAL			NONE	MAIN	8/15/2019	CASTLE ROCK	MAIN	DUVAL	NW	YES	2B
4405	LOCAL			NONE	SIDE	8/15/2019	DUVAL	SIDE	CASTLE ROCK	NW	YES	2B
4406	LOCAL			NONE	SIDE	8/15/2019	DUVAL	SIDE	CASTLE ROCK	SW	YES	2B
4407	LOCAL			NONE	MAIN	8/15/2019	CASTLE ROCK	MAIN	DUVAL	SW	YES	2B
4408	LOCAL			NONE	MAIN	8/15/2019	CASTLE ROCK	MAIN	DUVAL	SE	YES	2A
4409	LOCAL			NONE	MAIN	8/15/2019	MARYSVILLE	MAIN	CASTLE ROCK	SW	YES	2A
4410	LOCAL			NONE	MAIN	8/15/2019	MARYSVILLE	MAIN	CASTLE ROCK	NW	YES	2B
4411	LOCAL			NONE	SIDE	8/15/2019	CASTLE ROCK	SIDE	MARYSVILLE	NW	YES	2B
4412	LOCAL			NONE	SIDE	8/15/2019	CASTLE ROCK	SIDE	MARYSVILLE	NE	YES	2B
4413	LOCAL			NONE	MAIN	8/15/2019	MARYSVILLE	MAIN	CASTLE ROCK	NE	YES	2B
4414	LOCAL			NONE	MAIN	8/15/2019	MARYSVILLE	MAIN	CASTLE ROCK	SE	YES	2A
4415	LOCAL			NONE	MAIN	5/4/2020	WHITE	MAIN	ANVIL	NW	YES	3A
4416	LOCAL			NONE	MAIN	5/4/2020	WHITE	MAIN	ANVIL	NE	YES	3A
4417	LOCAL			NONE	MAIN	5/4/2020	WHITE	MAIN	ANVIL	SE	YES	3B
4418	LOCAL			NONE	MAIN	5/4/2020	WHITE	MAIN	ANVIL	SW	YES	3B
4419	LOCAL			NONE	SIDE	5/4/2020	ANVIL	SIDE	WHITE	SE	YES	3B
4420	LOCAL			NONE	SIDE	5/4/2020	ANVIL	SIDE	WHITE	SW	YES	3B
4421	LOCAL			NONE	SIDE	5/4/2020	WHITE	SIDE	BRODIE	NW	YES	3B
4422	LOCAL			NONE	SIDE	5/4/2020	WHITE	SIDE	BRODIE	NE	YES	3B
4423	LOCAL			NONE	SIDE	5/4/2020	WHITE	SIDE	BRODIE	SE	YES	3B
4424	LOCAL			NONE	SIDE	5/4/2020	WHITE	SIDE	BRODIE	SW	YES	3B
4425	LOCAL			NONE	MAIN	5/4/2020	BRODIE	MAIN	WHITE	NW	YES	3B
4426	LOCAL			NONE	MAIN	5/4/2020	BRODIE	MAIN	WHITE	NE	YES	3B
4427	LOCAL			NONE	MAIN	5/4/2020	BRODIE	MAIN	WHITE	SE	YES	3B
4428	LOCAL			NONE	MAIN	5/4/2020	BRODIE	MAIN	WHITE	SW	YES	3B
4429	LOCAL			NONE	MAIN	5/4/2020	WHITE	MAIN	RINAS	NW	YES	3A
4430	LOCAL			NONE	MAIN	5/4/2020	WHITE	MAIN	RINAS	NE	YES	3A
4431	LOCAL			NONE	MAIN	5/4/2020	WHITE	MAIN	RINAS	SE	YES	3B
4432	LOCAL			NONE	MAIN	5/4/2020	WHITE	MAIN	RINAS	SW	YES	3B
4433	LOCAL			NONE	SIDE	5/4/2020	RINAS	SIDE	WHITE	SE	YES	3B
4434	LOCAL			NONE	SIDE	5/4/2020	RINAS	SIDE	WHITE	SW	YES	3B
4435	LOCAL			NONE	MAIN	5/4/2020	MORRIS	MAIN	WHITE	NW	YES	3B
4436	LOCAL			NONE	MAIN	5/4/2020	MORRIS	MAIN	WHITE	NE	YES	3A
4437	LOCAL			NONE	MAIN	5/4/2020	MORRIS	MAIN	WHITE	SE	YES	3A
4438	LOCAL			NONE	MAIN	5/4/2020	MORRIS	MAIN	WHITE	SW	YES	3B
4439	LOCAL			NONE	SIDE	5/4/2020	WHITE	SIDE	MORRIS	NW	YES	3B
4440	LOCAL			NONE	SIDE	5/4/2020	WHITE	SIDE	MORRIS	SW	YES	3B
4441	COLLECTOR	YES		HIGH	MAIN	4/24/2020	WESTCLIFFE	MAIN	JOLIANNA	W	YES	2B
4442	COLLECTOR	YES		HIGH	MAIN	4/24/2020	WESTCLIFFE	MAIN	JOLIANNA	E	YES	2B
4443	LOCAL	YES		HIGH	SIDE	4/24/2020	JOLIANNA	SIDE	WESTCLIFFE	NW	YES	2B
4444	LOCAL	YES		LOW	SIDE	4/24/2020	JOLIANNA	SIDE	WESTCLIFFE	NE	YES	2B
4445	LOCAL			MEDIUM	MAIN	5/7/2020	ARBOR	MAIN	ADA	SE	YES	2A
4446	LOCAL	YES		LOW	MAIN	5/8/2020	LEE	MAIN	BASSWOOD	SE	YES	2B
4447	LOCAL	YES		NONE	MAIN	5/8/2020	LEE	MAIN	BASSWOOD	NE	YES	2A
4448	COLLECTOR			NONE	MAIN	5/4/2020	BELLA COOLA	MAIN	CLARK RIDGE	NW	YES	3B
4449	COLLECTOR			NONE	MAIN	5/4/2020	BELLA COOLA	MAIN	CLARK RIDGE	NE	YES	3B
4450	COLLECTOR			NONE	MAIN	5/4/2020	BELLA COOLA	MAIN	CLARK RIDGE	SE	YES	3B
4451	COLLECTOR			NONE	MAIN	5/4/2020	BELLA COOLA	MAIN	CLARK RIDGE	SW	YES	3B
4452	LOCAL			LOW	SIDE	5/4/2020	CLARK RIDGE	SIDE	BELLA COOLA	NW	YES	3B
4453	LOCAL			NONE	SIDE	5/4/2020	CLARK RIDGE	SIDE	BELLA COOLA	NE	YES	3B
4454	LOCAL			NONE	SIDE	5/4/2020	CLARK RIDGE	SIDE	BELLA COOLA	SE	YES	3B
4455	LOCAL			NONE	SIDE	5/4/2020	CLARK RIDGE	SIDE	BELLA COOLA	SW	YES	3B
4456	LOCAL			LOW	MAIN	5/8/2020	MARYSVILLE	MAIN	BELLERIVE	NW	YES	2B
4457	LOCAL			NONE	MAIN	5/8/2020	MARYSVILLE	MAIN	BELLERIVE	NE	YES	2B
4458	LOCAL			NONE	MAIN	5/8/2020	MARYSVILLE	MAIN	BELLERIVE	SE	YES	2A
4459	LOCAL			NONE	MAIN	5/8/2020	MARYSVILLE	MAIN	BELLERIVE	SW	YES	2A
4460	LOCAL			NONE	SIDE	5/8/2020	BELLERIVE	SIDE	MARYSVILLE	NW	YES	2B
4461	LOCAL			LOW	SIDE	5/8/2020	BELLERIVE	SIDE	MARYSVILLE	NE	YES	2B
4462	LOCAL	YES		NONE	SIDE	5/8/2020	BIRCH	SIDE	LEE	NW	YES	2B
4463	LOCAL	YES		LOW	SIDE	5/8/2020	BIRCH	SIDE	LEE	SW	YES	2B
4464	LOCAL			NONE	MAIN	5/4/2020	BRODIE	MAIN	JODIE	NW	YES	3A
4465	LOCAL			LOW	MAIN	5/4/2020	BRODIE	MAIN	JODIE	NE	YES	3B
4466	LOCAL			LOW	MAIN	5/4/2020	BRODIE	MAIN	JODIE	SE	YES	3B
4467	LOCAL			LOW	MAIN	5/4/2020	BRODIE	MAIN	JODIE	SW	YES	3A
4468	LOCAL			NONE	SIDE	5/4/2020	JODIE	SIDE	BRODIE	NE	YES	3B
4469	LOCAL			NONE	SIDE	5/4/2020	JODIE	SIDE	BRODIE	SE	YES	3B
4670	LOCAL			HIGH	MAIN	4/24/2020	MEDLEY	MAIN	BURTON	NW	YES	2A
4671	LOCAL			MEDIUM	MAIN	4/24/2020	MEDLEY	MAIN	BURTON	NE	YES	2B
4672	LOCAL			HIGH	MAIN	4/24/2020	MEDLEY	MAIN	BURTON	E	YES	2B
4673	LOCAL			HIGH	MAIN	4/24/2020	MEDLEY	MAIN	BURTON	SW	YES	2A
4674	LOCAL			HIGH	MAIN	4/24/2020	MEDLEY	MAIN	BURTON	SE	YES	2A
4675	LOCAL			LOW	SIDE	4/24/2020	BURTON	SIDE	MEDLEY	NE	YES	2A
4676	LOCAL			MEDIUM	SIDE	4/24/2020	BURTON	SIDE	MEDLEY	SE	YES	2A

Recnum	Functional Class	School_Walk Route	Government Facilities	Severity	Main_Ramp Side_Ramp p	InvDate	StreetName	Main_Side Street	Cross_Street	Corner	Ramp	Ramp_Type
4677	LOCAL			MEDIUM	SIDE	5/8/2020	CHESTNUT	SIDE	LEE	NW	YES	2B
4678	LOCAL			LOW	SIDE	5/8/2020	CHESTNUT	SIDE	LEE	SW	YES	2B
4679	LOCAL	YES		NONE	MAIN	5/8/2020	COAST	MAIN	BLUE	NE	YES	2A
4680	LOCAL			NONE	MAIN	5/4/2020	MORRIS	MAIN	CONRAD	NW	YES	3A
4681	LOCAL			NONE	MAIN	5/4/2020	MORRIS	MAIN	CONRAD	NE	YES	3B
4682	LOCAL			NONE	MAIN	5/4/2020	MORRIS	MAIN	CONRAD	SE	YES	3B
4683	LOCAL			NONE	MAIN	5/4/2020	MORRIS	MAIN	CONRAD	SW	YES	3A
4684	LOCAL			NONE	SIDE	5/4/2020	CONRAD	SIDE	MORRIS	NE	YES	3B
4685	LOCAL			NONE	SIDE	5/4/2020	CONRAD	SIDE	MORRIS	SE	YES	3B
4686	LOCAL			NONE	MAIN	5/4/2020	CLARK RIDGE	MAIN	CONRAD	NW	YES	3B
4687	LOCAL			NONE	MAIN	5/4/2020	CLARK RIDGE	MAIN	CONRAD	NE	YES	3B
4688	LOCAL			NONE	MAIN	5/4/2020	CLARK RIDGE	MAIN	CONRAD	SE	YES	3A
4689	LOCAL			NONE	MAIN	5/4/2020	CLARK RIDGE	MAIN	CONRAD	SW	YES	3A
4690	LOCAL			NONE	SIDE	5/4/2020	CONRAD	SIDE	CLARK RIDGE	NW	YES	3B
4691	LOCAL			NONE	SIDE	5/4/2020	CONRAD	SIDE	CLARK RIDGE	NE	YES	3B
4692	COLLECTOR			LOW	MAIN	5/8/2020	DAVISON	MAIN	SIERRA	NE	YES	2A
4693	COLLECTOR			MEDIUM	MAIN	5/8/2020	DAVISON	MAIN	SIERRA	SE	YES	2A
4694	ARTERIAL			MEDIUM	MAIN	5/7/2020	DUPORTAIL	MAIN	ASH	SW	YES	2A
4695	ARTERIAL			NONE	MAIN	5/7/2020	DUPORTAIL	MAIN	BASSWOOD	SW	YES	2A
4696	ARTERIAL			NONE	MAIN	5/7/2020	DUPORTAIL	MAIN	BIRCH	SE	YES	2A
4697	ARTERIAL			NONE	MAIN	5/7/2020	DUPORTAIL	MAIN	HARTFORD	SW	YES	2A
4698	ARTERIAL			NONE	SIDE	5/7/2020	DUPORTAIL	MAIN	HARTFORD	NW	YES	2B
4699	LOCAL	YES		NONE	MAIN	5/8/2020	WINSLOW	MAIN	GRAY	SW	YES	2A
4700	LOCAL	YES		NONE	MAIN	5/8/2020	WINSLOW	SIDE	GRAY	SE	YES	2B
4701	LOCAL			LOW	MAIN	5/8/2020	COTTONWOOD	MAIN	LEE	SW	YES	2A
4702	LOCAL			LOW	SIDE	5/8/2020	LEE	SIDE	COTTONWOOD	SE	YES	2B
4703	ARTERIAL	YES		NONE	MAIN	1/9/2020	GWW	MAIN	DAVISON	NE	YES	2B
4704	ARTERIAL	YES		NONE	MAIN	1/9/2020	GWW	MAIN	DAVISON	SE	YES	2B
4705	ARTERIAL	YES		NONE	MAIN	6/4/2020	GWW	MAIN	DAVISON	NW	YES	2A
4706	ARTERIAL	YES		NONE	MAIN	6/4/2020	GWW	MAIN	DAVISON	SW	YES	2A
4707	ARTERIAL			NONE	MAIN	1/9/2020	GWW	MAIN	BATTELLE	SE	YES	2A
4708	ARTERIAL			NONE	MAIN	1/9/2020	GWW	MAIN	BATTELLE	NE	YES	1B
4709	ARTERIAL			MEDIUM	MAIN	6/4/2020	GWW	MAIN	BATTELLE	NW	YES	1B
4710	ARTERIAL			NONE	MAIN	6/4/2020	GWW	MAIN	BATTELLE	SW	YES	1B
4711	ARTERIAL			NONE	MAIN	1/9/2020	GWW	MAIN	FRANKLIN	SW	YES	2A
4712	ARTERIAL			NONE	MAIN	1/9/2020	GWW	MAIN	FRANKLIN	NW	YES	2A
4713	ARTERIAL			NONE	MAIN	1/9/2020	GWW	MAIN	FULLER	NE	YES	2B
4714	ARTERIAL			NONE	MAIN	1/9/2020	GWW	MAIN	FULLER	SE	YES	2B
4715	ARTERIAL			NONE	MAIN	6/4/2020	GWW	MAIN	FULLER	NW	YES	2B
4716	ARTERIAL			NONE	MAIN	6/4/2020	GWW	MAIN	FULLER	SW	YES	2B
4717	ARTERIAL			NONE	MAIN	1/9/2020	GWW	MAIN	HOLLY	NE	YES	2A
4718	ARTERIAL			NONE	MAIN	6/4/2020	GWW	MAIN	HOLLY	SW	YES	2B
4719	ARTERIAL			NONE	MAIN	6/4/2020	GWW	MAIN	HOLLY	NW	YES	2B
4720	LOCAL	YES		NONE	SIDE	5/7/2020	HUMPHREYS	SIDE	WRIGHT	NW	YES	2B
4721	LOCAL	YES		LOW	SIDE	5/7/2020	HUMPHREYS	SIDE	WRIGHT	NE	YES	2B
4722	LOCAL	YES		MEDIUM	SIDE	5/7/2020	HUMPHREYS	SIDE	WRIGHT	SE	YES	2B
4723	LOCAL	YES		MEDIUM	SIDE	5/7/2020	HUMPHREYS	SIDE	WRIGHT	SW	YES	2B
4724	COLLECTOR	YES		LOW	MAIN	5/7/2020	WRIGHT	MAIN	FRIES	SW	YES	2A
4725	ARTERIAL	YES		NONE	MAIN	1/9/2020	GWW	MAIN	HOWELL	NE	YES	2B
4726	ARTERIAL	YES		NONE	MAIN	6/4/2020	GWW	MAIN	HOWELL	NW	YES	2A
4727	LOCAL			NONE	MAIN	5/4/2020	ROARK	MAIN	JODIE	NW	YES	3B
4728	LOCAL			NONE	MAIN	5/4/2020	ROARK	MAIN	JODIE	NE	YES	3B
4729	LOCAL			NONE	MAIN	5/4/2020	ROARK	MAIN	JODIE	SE	YES	3B
4730	LOCAL			NONE	MAIN	5/4/2020	ROARK	MAIN	JODIE	SW	YES	3B
4731	LOCAL			NONE	SIDE	5/4/2020	JODIE	SIDE	ROARK	NW	YES	3B
4732	LOCAL			LOW	SIDE	5/4/2020	JODIE	SIDE	ROARK	NE	YES	3B
4733	LOCAL			LOW	SIDE	5/4/2020	JODIE	SIDE	ROARK	SE	YES	3B
4734	LOCAL			NONE	SIDE	5/4/2020	JODIE	SIDE	ROARK	SW	YES	3B
4735	LOCAL			NONE	MAIN	5/4/2020	MORRIS	MAIN	ROARK	NW	YES	3B
4736	LOCAL			NONE	MAIN	5/4/2020	MORRIS	MAIN	ROARK	NE	YES	3A
4737	LOCAL			NONE	MAIN	5/4/2020	MORRIS	MAIN	ROARK	SE	YES	3A
4738	LOCAL			NONE	MAIN	5/4/2020	MORRIS	MAIN	ROARK	SW	YES	3B
4739	LOCAL			MEDIUM	SIDE	5/4/2020	ROARK	SIDE	MORRIS	NW	YES	3B
4740	LOCAL			NONE	SIDE	5/4/2020	ROARK	SIDE	MORRIS	SW	YES	3B
4741	LOCAL			NONE	MAIN	5/4/2020	MORRIS	MAIN	MORRIS	W	YES	3A
4742	LOCAL			NONE	MAIN	5/4/2020	MORRIS	MAIN	MORRIS	E	YES	3A
4743	LOCAL			NONE	MAIN	5/4/2020	MORRIS	MAIN	RUTH	NW	YES	3A
4744	LOCAL			NONE	MAIN	5/4/2020	MORRIS	MAIN	RUTH	NE	YES	3B
4745	LOCAL			NONE	MAIN	5/4/2020	MORRIS	MAIN	RUTH	SE	YES	3B
4746	LOCAL			NONE	MAIN	5/4/2020	MORRIS	MAIN	RUTH	SW	YES	3A
4747	LOCAL			NONE	SIDE	5/4/2020	RUTH	SIDE	MORRIS	NE	YES	3B
4748	LOCAL			NONE	SIDE	5/4/2020	RUTH	SIDE	MORRIS	SE	YES	3B
4749	LOCAL			NONE	MAIN	4/24/2020	SICILY	MAIN	SUMMERVIEW	NE	YES	2B
4750	LOCAL			MEDIUM	MAIN	4/24/2020	SICILY	MAIN	SUMMERVIEW	SE	YES	2B
4751	LOCAL			NONE	MAIN	4/24/2020	SICILY	MAIN	SUMMERVIEW	NW	YES	2B
4752	LOCAL			LOW	MAIN	4/24/2020	SICILY	MAIN	SUMMERVIEW	SW	YES	2B
4753	LOCAL			LOW	SIDE	4/24/2020	SUMMERVIEW	SIDE	SICILY	NW	YES	2B
4754	LOCAL			LOW	SIDE	4/24/2020	SUMMERVIEW	SIDE	SICILY	SW	YES	2B
4755	LOCAL			LOW	SIDE	4/24/2020	SUMMERVIEW	SIDE	SICILY	SE	YES	2B
4756	LOCAL			NONE	SIDE	4/24/2020	SUMMERVIEW	SIDE	SICILY	NE	YES	2B

Recnum	Functional Class	School_Walk Route	Government Facilities	Severity	Main_Ramp Side_Ramp	InvDate	StreetName	Main_Side Street	Cross_Street	Corner	Ramp	Ramp_Type
4757	LOCAL			MEDIUM	MAIN	5/8/2020	MARYSVILLE	MAIN	WOODLAND	NW	YES	2B
4758	LOCAL			LOW	MAIN	5/8/2020	MARYSVILLE	MAIN	WOODLAND	NE	YES	2B
4759	LOCAL			NONE	MAIN	5/8/2020	MARYSVILLE	MAIN	WOODLAND	SE	YES	2A
4760	LOCAL			LOW	MAIN	5/8/2020	MARYSVILLE	MAIN	WOODLAND	SW	YES	2A
4761	LOCAL			LOW	SIDE	5/8/2020	WOODLAND	SIDE	MARYSVILLE	NW	YES	2B
4762	LOCAL			NONE	SIDE	5/8/2020	WOODLAND	SIDE	MARYSVILLE	NE	YES	2B
4763	LOCAL			LOW	MAIN	5/8/2020	MARYSVILLE	MAIN	LEAVENWORTH	NW	YES	2B
4764	LOCAL			MEDIUM	MAIN	5/8/2020	MARYSVILLE	MAIN	LEAVENWORTH	NE	YES	2B
4765	LOCAL			LOW	MAIN	5/8/2020	MARYSVILLE	MAIN	LEAVENWORTH	SE	YES	2A
4766	LOCAL			LOW	MAIN	5/8/2020	MARYSVILLE	MAIN	LEAVENWORTH	SW	YES	2A
4767	LOCAL			HIGH	SIDE	5/8/2020	LEAVENWORTH	SIDE	MARYSVILLE	NW	YES	2B
4768	LOCAL			LOW	SIDE	5/8/2020	LEAVENWORTH	SIDE	MARYSVILLE	NE	YES	2B
4769	COLLECTOR			MEDIUM	MAIN	5/8/2020	LEGACY	MAIN	LEGACY	E	YES	2A
4770	COLLECTOR			LOW	MAIN	5/8/2020	LEGACY	MAIN	LEGACY	W	YES	2A
4771	COLLECTOR			LOW	SIDE	5/8/2020	LEGACY	SIDE	QUEENSGATE	NE	YES	2A
4772	COLLECTOR			MEDIUM	SIDE	5/8/2020	LEGACY	SIDE	QUEENSGATE	SE	YES	2A
4773	LOCAL			MEDIUM	MAIN	5/8/2020	MARYSVILLE	MAIN	MILTON	NW	YES	2B
4774	LOCAL			NONE	MAIN	5/8/2020	MARYSVILLE	MAIN	MILTON	NE	YES	2B
4775	LOCAL			LOW	MAIN	5/8/2020	MARYSVILLE	MAIN	MILTON	SE	YES	2A
4776	LOCAL			LOW	MAIN	5/8/2020	MARYSVILLE	MAIN	MILTON	SW	YES	2A
4777	LOCAL			LOW	SIDE	5/8/2020	MILTON	SIDE	MARYSVILLE	NW	YES	2B
4778	LOCAL			NONE	SIDE	5/8/2020	MILTON	SIDE	MARYSVILLE	NE	YES	2B
4779	LOCAL			HIGH	SIDE	4/24/2020	PAIGE	SIDE	MEDLEY	NW	YES	2A
4780	LOCAL			NONE	SIDE	4/24/2020	PAIGE	SIDE	MEDLEY	NE	YES	2A
4781	LOCAL			LOW	MAIN	5/8/2020	SPENGLER	MAIN	ALEXANDER	NE	YES	2B
4782	LOCAL			NONE	MAIN	5/8/2020	SPENGLER	MAIN	ALEXANDER	SE	YES	2A
4783	ARTERIAL	YES		NONE	MAIN	6/4/2020	GWW	MAIN	HUNT	SE	YES	2B
4784	ARTERIAL	YES		NONE	MAIN	6/4/2020	GWW	MAIN	HUNT	SW	YES	2A
4785	ARTERIAL	YES		NONE	MAIN	6/4/2020	GWW	MAIN	HUNT	NE	YES	2B
4786	ARTERIAL	YES		NONE	MAIN	6/4/2020	GWW	MAIN	HUNT	NW	YES	2A
4787	LOCAL			HIGH	SIDE	4/24/2020	JOLIANNA	MAIN	PAIGE	NE	YES	2A
4788	LOCAL			HIGH	SIDE	4/24/2020	JOLIANNA	MAIN	PAIGE	SE	YES	2A
4789	COLLECTOR			LOW	SIDE	4/24/2020	SHOCKLEY	MAIN	JOLIANNA	SW	YES	2A
4790	COLLECTOR			LOW	SIDE	4/24/2020	SHOCKLEY	MAIN	JOLIANNA	SE	YES	2A
4791	LOCAL			MEDIUM	MAIN	5/8/2020	NEZ PERCE	MAIN	KLAMATH	NW	YES	2A
4792	LOCAL			NONE	MAIN	5/8/2020	NEZ PERCE	MAIN	KLAMATH	NE	YES	2A
4793	LOCAL			NONE	MAIN	5/8/2020	NEZ PERCE	MAIN	KLAMATH	SE	YES	2B
4794	LOCAL			HIGH	MAIN	5/8/2020	NEZ PERCE	MAIN	KLAMATH	SW	YES	2B
4795	LOCAL			LOW	SIDE	5/8/2020	KLAMATH	SIDE	NEZ PERCE	SE	YES	2B
4796	LOCAL			MEDIUM	SIDE	5/8/2020	KLAMATH	SIDE	NEZ PERCE	SW	YES	2B
4797	LOCAL			LOW	MAIN	5/8/2020	KLIKTAT	MAIN	NEZ PERCE	NW	YES	2A
4798	LOCAL			MEDIUM	MAIN	5/8/2020	KLIKTAT	MAIN	NEZ PERCE	NE	YES	2B
4799	LOCAL			HIGH	MAIN	5/8/2020	KLIKTAT	MAIN	NEZ PERCE	SE	YES	2B
4800	LOCAL			MEDIUM	MAIN	5/8/2020	KLIKTAT	MAIN	NEZ PERCE	SW	YES	2A
4801	LOCAL			MEDIUM	SIDE	5/8/2020	NEZ PERCE	SIDE	KLIKITAT	NE	YES	2B
4802	LOCAL			LOW	SIDE	5/8/2020	NEZ PERCE	SIDE	KLIKITAT	SE	YES	2B
4803	LOCAL			HIGH	MAIN	5/8/2020	NEWCOMER	MAIN	CRESTVIEW	NW	YES	2B
4804	LOCAL			LOW	MAIN	5/8/2020	NEWCOMER	MAIN	CRESTVIEW	NE	YES	2B
4805	LOCAL			NONE	MAIN	5/8/2020	NEWCOMER	MAIN	CRESTVIEW	SE	YES	2B
4806	LOCAL			NONE	MAIN	5/8/2020	NEWCOMER	MAIN	CRESTVIEW	SW	YES	2B
4807	ARTERIAL			NONE	MAIN	1/9/2020	GWW	MAIN	NEWCOMER	NE	YES	2B
4808	ARTERIAL			NONE	MAIN	1/9/2020	GWW	MAIN	NEWCOMER	SE	YES	2B
4809	ARTERIAL			NONE	MAIN	6/4/2020	GWW	MAIN	NEWCOMER	NW	YES	2B
4810	ARTERIAL			HIGH	MAIN	6/4/2020	GWW	MAIN	NEWCOMER	SW	YES	2B
4811	LOCAL			HIGH	MAIN	5/8/2020	NEWCOMER	MAIN	FULLER	SW	YES	2A
4812	LOCAL			MEDIUM	MAIN	5/8/2020	NEWCOMER	MAIN	FULLER	NW	YES	2A
4813	COLLECTOR			NONE	MAIN	5/8/2020	SPENGLER	MAIN	BUCCANEER	NW	YES	2A
4814	COLLECTOR			NONE	MAIN	5/8/2020	SPENGLER	MAIN	BUCCANEER	NE	YES	2A
4815	COLLECTOR			HIGH	MAIN	5/8/2020	SPENGLER	MAIN	SCHOONER	NW	YES	2A
4816	COLLECTOR			HIGH	MAIN	5/8/2020	SPENGLER	MAIN	SCHOONER	NE	YES	2A
4817	ARTERIAL			NONE	MAIN	1/9/2020	GWW	MAIN	SCOT	NE	YES	2B
4818	ARTERIAL			NONE	MAIN	1/9/2020	GWW	MAIN	SCOT	NW	YES	2A
4819	ARTERIAL			MEDIUM	MAIN	1/9/2020	GWW	MAIN	SCOT	SE	YES	2B
4820	ARTERIAL			NONE	MAIN	1/9/2020	GWW	MAIN	SCOT	SW	YES	2A
4821	ARTERIAL			NONE	MAIN	1/9/2020	GWW	MAIN	10TH	SE	YES	2B
4822	ARTERIAL			HIGH	MAIN	1/9/2020	GWW	MAIN	SHAW	SE	YES	2B
4823	ARTERIAL			HIGH	MAIN	1/9/2020	GWW	MAIN	SHAW	NE	YES	2B
4824	ARTERIAL			NONE	MAIN	6/4/2020	GWW	MAIN	SHAW	SW	YES	2B
4825	ARTERIAL			NONE	MAIN	6/4/2020	GWW	MAIN	SHAW	NW	YES	2B
4826	ARTERIAL			NONE	MAIN	1/9/2020	GWW	MAIN	SIERRA	SW	YES	2A
4827	ARTERIAL			NONE	MAIN	1/9/2020	GWW	MAIN	SIERRA	NW	YES	2A
4828	ARTERIAL			NONE	MAIN	1/9/2020	GWW	MAIN	SNYDER	NE	YES	2B
4829	ARTERIAL			NONE	MAIN	1/9/2020	GWW	MAIN	SNYDER	SE	YES	2B
4830	ARTERIAL			NONE	MAIN	6/4/2020	GWW	MAIN	SNYDER	NW	YES	2B
4831	ARTERIAL			NONE	MAIN	6/4/2020	GWW	MAIN	SNYDER	SW	YES	2B
4832	ARTERIAL	YES		NONE	MAIN	1/9/2020	GWW	MAIN	WALDRON	NE	YES	2B
4833	ARTERIAL	YES		NONE	MAIN	6/4/2020	GWW	MAIN	WALDRON	NW	YES	2A
4834	ARTERIAL	YES		NONE	MAIN	1/9/2020	GWW	MAIN	WORDROP	SE	YES	2B
4835	ARTERIAL	YES		NONE	MAIN	6/4/2020	GWW	MAIN	WORDROP	SW	YES	2A
4836	ARTERIAL			NONE	MAIN	5/8/2020	JADWIN	MAIN	CHIEF JOE NORTH	W	YES	1A

Recnum	Functional Class	School_Walk Route	Government Facilities	Severity	Main_Ramp Side_Ramp	InvDate	StreetName	Main_Side Street	Cross_Street	Corner	Ramp	Ramp_Type
4837	ARTERIAL			NONE	MAIN	5/8/2020	JADWIN	MAIN	CHIEF JOE NORTH	E	YES	2A
4838	COLLECTOR			LOW	SIDE	5/8/2020	COMSTOCK	SIDE	GWW	SE	YES	2A
4839	LOCAL			NONE	MAIN	4/24/2020	SICILY	MAIN	FERRARA	SW	YES	2A
4840	LOCAL			NONE	MAIN	4/24/2020	SICILY	MAIN	FERRARA	E	YES	2B
4841	LOCAL			NONE	SIDE	4/24/2020	FERRARA	SIDE	SICILY	SE	YES	2B
4842	ARTERIAL	YES		NONE	MAIN	6/4/2020	GWW	MAIN	HAUPT	NW	YES	2A
4843	LOCAL			HIGH	MAIN	5/8/2020	SKYVIEW	MAIN	SKYVIEW	E	YES	2A
4844	LOCAL			HIGH	MAIN	5/8/2020	SKYVIEW	MAIN	SKYVIEW	W	YES	2A
4845	COLLECTOR	YES		LOW	MAIN	5/8/2020	KENSINGTON	MAIN	WHITE BLUFFS ELEMENTA	S	YES	2A
4846	COLLECTOR	YES		MEDIUM	MAIN	5/8/2020	KENSINGTON	MAIN	WHITE BLUFFS ELEMENTA	N	YES	2A
4847	ARTERIAL	YES		NONE	MAIN	6/4/2020	GWW	MAIN	TORBETT	SE	YES	2A
4848	ARTERIAL	YES		NONE	MAIN	6/4/2020	GWW	MAIN	TORBETT	SW	YES	2B
4849	ARTERIAL	YES		NONE	MAIN	6/4/2020	GWW	MAIN	TORBETT	NW	YES	2B
4850	ARTERIAL	YES		NONE	MAIN	6/4/2020	GWW	MAIN	TORBETT	NE	YES	2A
4851	LOCAL			HIGH	SIDE	4/24/2020	MEDLEY	SIDE	JOLIANNA	NE	YES	2A
4852	LOCAL			HIGH	SIDE	4/24/2020	MEDLEY	SIDE	JOLIANNA	SE	YES	2A
4853	LOCAL	YES		NONE	SIDE	5/8/2020	CEDAR	SIDE	LEE	NE	YES	2B
4854	LOCAL	YES		NONE	SIDE	5/8/2020	CEDAR	SIDE	LEE	SE	YES	2B
4855	LOCAL			LOW	SIDE	4/24/2020	JOLIANNA	MAIN	MEDLEY	SE	YES	2A
4856	LOCAL			NONE	SIDE	4/24/2020	JOLIANNA	MAIN	MEDLEY	NW	YES	2A
4857	ARTERIAL	YES		NONE	MAIN	6/4/2020	GWW	MAIN	HAUPT	NE	YES	2B
4858	ARTERIAL	YES		NONE	MAIN	6/4/2020	GWW	MAIN	HAUPT	SE	YES	2B
4859	LOCAL			LOW	MAIN	1/11/2021	SUMMERVIEW	MAIN	MEADOW HILLS	NE	YES	2A
4860	LOCAL			NONE	MAIN	1/11/2021	SUMMERVIEW	MAIN	MEADOW HILLS	SE	YES	2B
4861	LOCAL			NONE	MAIN	1/11/2021	SUMMERVIEW	MAIN	MEADOW HILLS	SW	YES	2B
4862	LOCAL			NONE	MAIN	1/11/2021	SUMMERVIEW	MAIN	MEADOW HILLS	NW	YES	2A
4863	LOCAL			NONE	SIDE	1/11/2021	MEADOW HILLS	SIDE	SUMMERVIEW	SE	YES	2B
4864	LOCAL			LOW	SIDE	1/11/2021	MEADOW HILLS	SIDE	SUMMERVIEW	SW	YES	2B
4865	LOCAL			MEDIUM	MAIN	1/11/2021	MEADOW HILLS	MAIN	SICILY	NE	YES	2A
4866	LOCAL			NONE	MAIN	1/11/2021	MEADOW HILLS	MAIN	SICILY	SE	YES	2A
4867	LOCAL			NONE	MAIN	1/11/2021	MEADOW HILLS	MAIN	SICILY	SW	YES	2B
4868	LOCAL			NONE	MAIN	1/11/2021	MEADOW HILLS	MAIN	SICILY	NW	YES	2B
4869	LOCAL			LOW	SIDE	1/11/2021	SICILY	SIDE	MEADOW HILLS	SW	YES	2B
4870	LOCAL			LOW	SIDE	1/11/2021	SICILY	SIDE	MEADOW HILLS	NW	YES	2B
4871	LOCAL			LOW	MAIN	1/11/2021	GAGE	MAIN	MEADOW HILLS	NE	YES	2B
4872	LOCAL			LOW	MAIN	1/11/2021	GAGE	MAIN	MEADOW HILLS	SE	YES	2B
4873	LOCAL			NONE	MAIN	1/11/2021	GAGE	MAIN	MEADOW HILLS	SW	YES	2B
4874	LOCAL			HIGH	MAIN	1/11/2021	GAGE	MAIN	MEADOW HILLS	NW	YES	2A
4875	LOCAL			NONE	SIDE	1/11/2021	MEADOW HILLS	SIDE	GAGE	NE	YES	2B
4876	LOCAL			LOW	SIDE	1/11/2021	MEADOW HILLS	SIDE	GAGE	SE	YES	2B
4877	LOCAL			NONE	SIDE	1/11/2021	MEADOW HILLS	SIDE	GAGE	SW	YES	2B
4878	LOCAL			NONE	MAIN	1/11/2021	VILLAGE VIEW	MAIN	RINAS	NE	YES	3B
4879	LOCAL			LOW	MAIN	1/11/2021	VILLAGE VIEW	MAIN	RINAS	SE	YES	3A
4880	LOCAL			NONE	MAIN	1/11/2021	VILLAGE VIEW	MAIN	RINAS	SW	YES	3A
4881	LOCAL			NONE	MAIN	1/11/2021	VILLAGE VIEW	MAIN	RINAS	NW	YES	3B
4882	LOCAL			LOW	SIDE	1/11/2021	RINAS	SIDE	VILLAGE VIEW	NE	YES	3B
4883	LOCAL			NONE	SIDE	1/11/2021	RINAS	SIDE	VILLAGE VIEW	NW	YES	3B
4884	LOCAL			NONE	MAIN	1/11/2021	VILLAGE VIEW	MAIN	MORRIS	NE	YES	3B
4885	LOCAL			LOW	MAIN	1/11/2021	VILLAGE VIEW	MAIN	MORRIS	SE	YES	3A
4886	LOCAL			LOW	MAIN	1/11/2021	VILLAGE VIEW	MAIN	MORRIS	SW	YES	3A
4887	LOCAL			NONE	MAIN	1/11/2021	VILLAGE VIEW	MAIN	MORRIS	NW	YES	3B
4888	LOCAL			NONE	SIDE	1/11/2021	MORRIS	SIDE	VILLAGE VIEW	NE	YES	3B
4889	LOCAL			NONE	SIDE	1/11/2021	MORRIS	SIDE	VILLAGE VIEW	NW	YES	3B
4890	LOCAL			NONE	MAIN	1/11/2021	CLARK RIDGE	MAIN	PACE	NE	YES	3B
4891	LOCAL			LOW	MAIN	1/11/2021	CLARK RIDGE	MAIN	PACE	SE	YES	3B
4892	LOCAL			NONE	MAIN	1/11/2021	CLARK RIDGE	MAIN	PACE	SW	YES	3A
4893	LOCAL			NONE	MAIN	1/11/2021	CLARK RIDGE	MAIN	PACE	NW	YES	3A
4894	LOCAL			NONE	SIDE	1/11/2021	PACE	SIDE	CLARK RIDGE	NE	YES	3B
4895	LOCAL			NONE	SIDE	1/11/2021	PACE	SIDE	CLARK RIDGE	SE	YES	3B
4896	LOCAL			NONE	MAIN	1/11/2021	CLARK RIDGE	MAIN	VILLAGE VIEW	NE	YES	3B
4897	LOCAL			NONE	MAIN	1/11/2021	CLARK RIDGE	MAIN	VILLAGE VIEW	SE	YES	3B
4898	LOCAL			NONE	MAIN	1/11/2021	CLARK RIDGE	MAIN	VILLAGE VIEW	SW	YES	3B
4899	LOCAL			NONE	MAIN	1/11/2021	CLARK RIDGE	MAIN	VILLAGE VIEW	NW	YES	3B
4900	LOCAL			NONE	SIDE	1/11/2021	VILLAGE VIEW	SIDE	CLARK RIDGE	NE	YES	3B
4901	LOCAL			LOW	SIDE	1/11/2021	VILLAGE VIEW	SIDE	CLARK RIDGE	SE	YES	3B
4902	LOCAL			NONE	SIDE	1/11/2021	VILLAGE VIEW	SIDE	CLARK RIDGE	SW	YES	3B
4903	LOCAL			NONE	SIDE	1/11/2021	VILLAGE VIEW	SIDE	CLARK RIDGE	NW	YES	3B
4904	LOCAL			NONE	MAIN	1/14/2021	HIGHVIEW	MAIN	MALBEC	NE	YES	3A
4905	LOCAL			NONE	MAIN	1/14/2021	HIGHVIEW	MAIN	MALBEC	SE	YES	3B
4906	LOCAL			LOW	SIDE	1/14/2021	MALBEC	SIDE	HIGHVIEW	SE	YES	3B
4907	LOCAL			NONE	MAIN	1/14/2021	HIGHVIEW	MAIN	HIGHVIEW	N	YES	3A
4908	LOCAL			LOW	MAIN	1/14/2021	HIGHVIEW	MAIN	HIGHVIEW	S	YES	3A
4909	LOCAL			LOW	MAIN	1/14/2021	CORVINA	MAIN	MALBEC	NE	YES	3B
4910	LOCAL			MEDIUM	MAIN	1/14/2021	CORVINA	MAIN	MALBEC	SE	YES	3B
4911	LOCAL			NONE	SIDE	1/14/2021	MALBEC	SIDE	CORVINA	NE	YES	3B
4912	LOCAL			NONE	SIDE	1/14/2021	MALBEC	SIDE	CORVINA	SE	YES	3B
4913	LOCAL			NONE	MAIN	1/14/2021	MALBEC	MAIN	BARBERA	NE	YES	3B
4914	LOCAL			LOW	MAIN	1/14/2021	MALBEC	MAIN	BARBERA	SE	YES	3B
4915	LOCAL			NONE	SIDE	1/14/2021	BARBERA	SIDE	MALBEC	NE	YES	3B
4916	LOCAL			NONE	SIDE	1/14/2021	BARBERA	SIDE	MALBEC	SE	YES	3B

Recnum	Functional Class	School_Walk Route	Government Facilities	Severity	Main_Ramp Side_Ramp	InvDate	StreetName	Main_Side Street	Cross_Street	Corner	Ramp	Ramp_Type
4917	LOCAL			LOW	MAIN	1/14/2021	HIGHVIEW	MAIN	SOL DUC	NE	YES	3B
4918	LOCAL			NONE	MAIN	1/14/2021	HIGHVIEW	MAIN	SOL DUC	SE	YES	3B
4919	LOCAL			NONE	MAIN	1/14/2021	HIGHVIEW	MAIN	SOL DUC	SW	YES	3B
4920	LOCAL			NONE	MAIN	1/14/2021	HIGHVIEW	MAIN	SOL DUC	NW	YES	3B
4921	LOCAL			NONE	SIDE	1/14/2021	SOL DUC	SIDE	HIGHVIEW	NE	YES	3B
4922	LOCAL			LOW	SIDE	1/14/2021	SOL DUC	SIDE	HIGHVIEW	SE	YES	3B
4923	LOCAL			LOW	SIDE	1/14/2021	SOL DUC	SIDE	HIGHVIEW	SW	YES	3B
4924	LOCAL			NONE	SIDE	1/14/2021	SOL DUC	SIDE	HIGHVIEW	NW	YES	3B
4925	LOCAL			LOW	MAIN	1/14/2021	CORVINA	MAIN	SOL DUC	NE	YES	3B
4926	LOCAL			NONE	MAIN	1/14/2021	CORVINA	MAIN	SOL DUC	SE	YES	3B
4927	LOCAL			LOW	MAIN	1/14/2021	CORVINA	MAIN	SOL DUC	SW	YES	3B
4928	LOCAL			LOW	MAIN	1/14/2021	CORVINA	MAIN	SOL DUC	NW	YES	3B
4929	LOCAL			NONE	SIDE	1/14/2021	SOL DUC	SIDE	CORVINA	NE	YES	3B
4930	LOCAL			LOW	SIDE	1/14/2021	SOL DUC	SIDE	CORVINA	SE	YES	3B
4931	LOCAL			LOW	SIDE	1/14/2021	SOL DUC	SIDE	CORVINA	SW	YES	3B
4932	LOCAL			LOW	SIDE	1/14/2021	SOL DUC	SIDE	CORVINA	NW	YES	3B
4933	LOCAL			NONE	MAIN	1/14/2021	BARBERA	MAIN	SOL DUC	NE	YES	3B
4934	LOCAL			NONE	MAIN	1/14/2021	BARBERA	MAIN	SOL DUC	SE	YES	3B
4935	LOCAL			LOW	MAIN	1/14/2021	BARBERA	MAIN	SOL DUC	SW	YES	3B
4936	LOCAL			MEDIUM	MAIN	1/14/2021	BARBERA	MAIN	SOL DUC	NW	YES	3B
4937	LOCAL			NONE	SIDE	1/14/2021	SOL DUC	SIDE	BARBERA	NE	YES	3B
4938	LOCAL			NONE	SIDE	1/14/2021	SOL DUC	SIDE	BARBERA	SE	YES	3B
4939	LOCAL			NONE	SIDE	1/14/2021	SOL DUC	SIDE	BARBERA	SW	YES	3B
4940	LOCAL			NONE	SIDE	1/14/2021	SOL DUC	SIDE	BARBERA	NW	YES	3B
4941	LOCAL			HIGH	MAIN	1/14/2021	SOL DUC	MAIN	SOL DUC	E	YES	2A
4942	LOCAL			HIGH	MAIN	1/14/2021	SOL DUC	MAIN	SOL DUC	W	YES	2A
4943	LOCAL			LOW	MAIN	1/14/2021	CORVINA	MAIN	CORVINA	N	YES	3A
4944	LOCAL			NONE	MAIN	1/14/2021	CORVINA	MAIN	CORVINA	S	YES	3A
4945	LOCAL			HIGH	MAIN	1/14/2021	MALBEC	MAIN	MALBEC	E	YES	1A
4946	LOCAL			NONE	MAIN	1/14/2021	BARBERA	MAIN	BARBERA	N	YES	3A
4947	LOCAL			LOW	MAIN	1/14/2021	BARBERA	MAIN	BARBERA	S	YES	3A
4948	COLLECTOR			NONE	MAIN	1/19/2021	VILLAGE PKWY	MAIN	BOB WHITE	NE	YES	3A
4949	COLLECTOR			LOW	MAIN	1/19/2021	VILLAGE PKWY	MAIN	BOB WHITE	SE	YES	3B
4950	COLLECTOR			LOW	MAIN	1/19/2021	VILLAGE PKWY	MAIN	BOB WHITE	SW	YES	3B
4951	COLLECTOR			NONE	MAIN	1/19/2021	VILLAGE PKWY	MAIN	BOB WHITE	NW	YES	3A
4952	LOCAL			NONE	SIDE	1/19/2021	BOB WHITE	SIDE	VILLAGE PKWY	SE	YES	3B
4953	LOCAL			NONE	SIDE	1/19/2021	BOB WHITE	SIDE	VILLAGE PKWY	SW	YES	3B
4954	COLLECTOR			LOW	MAIN	1/19/2021	VILLAGE PKWY	MAIN	KETCH	NE	YES	3A
4955	COLLECTOR			LOW	MAIN	1/19/2021	VILLAGE PKWY	MAIN	KETCH	SE	YES	3B
4956	COLLECTOR			NONE	MAIN	1/19/2021	VILLAGE PKWY	MAIN	KETCH	SW	YES	3B
4957	COLLECTOR			NONE	MAIN	1/19/2021	VILLAGE PKWY	MAIN	KETCH	NW	YES	3A
4958	LOCAL			LOW	SIDE	1/19/2021	KETCH	SIDE	VILLAGE PKWY	SE	YES	3B
4959	LOCAL			NONE	SIDE	1/19/2021	KETCH	SIDE	VILLAGE PKWY	SW	YES	3B
4960	LOCAL			NONE	MAIN	1/19/2021	KETCH	MAIN	BOB WHITE	NE	YES	2B
4961	LOCAL			NONE	MAIN	1/19/2021	KETCH	MAIN	BOB WHITE	SE	YES	2B
4962	LOCAL			NONE	MAIN	1/19/2021	KETCH	MAIN	QUAIL RIDGE LP	SW	YES	2B
4963	LOCAL			LOW	MAIN	1/19/2021	KETCH	MAIN	QUAIL RIDGE LP	NW	YES	2B
4964	LOCAL			NONE	SIDE	1/19/2021	BOB WHITE	SIDE	KETCH	NE	YES	2B
4965	LOCAL			NONE	SIDE	1/19/2021	BOB WHITE	SIDE	KETCH	SE	YES	2B
4966	LOCAL			LOW	SIDE	1/19/2021	QUAIL RIDGE LP	SIDE	KETCH	SW	YES	2B
4967	LOCAL			LOW	SIDE	1/19/2021	QUAIL RIDGE LP	SIDE	KETCH	NW	YES	2B
4968	ARTERIAL			NONE	MAIN	1/20/2021	KINGSGATE	MAIN	CLUBHOUSE	NW	YES	1B
4969	ARTERIAL			NONE	MAIN	1/20/2021	KINGSGATE	MAIN	CLUBHOUSE	NE	YES	1B
4970	COLLECTOR			NONE	SIDE	1/20/2021	CLUBHOUSE	SIDE	KINGSGATE	NE	YES	1B
4971	COLLECTOR			NONE	SIDE	1/20/2021	CLUBHOUSE	SIDE	KINGSGATE	SE	YES	1B
4972	ARTERIAL			NONE	MAIN	1/20/2021	KINGSGATE	MAIN	CLUBHOUSE	SE	YES	1B
4973	ARTERIAL			NONE	MAIN	1/20/2021	KINGSGATE	MAIN	CLUBHOUSE	SW	YES	1B
4974	COLLECTOR			NONE	SIDE	1/20/2021	CLUBHOUSE	SIDE	KINGSGATE	SW	YES	1B
4975	COLLECTOR			HIGH	SIDE	1/20/2021	CLUBHOUSE	SIDE	KINGSGATE	NW	YES	1B
4976	LOCAL			NONE	MAIN	1/20/2021	CLUBHOUSE	MAIN	BUSHWOOD	NE	YES	3A
4977	LOCAL			NONE	MAIN	1/20/2021	CLUBHOUSE	MAIN	BUSHWOOD	SE	YES	1B
4978	LOCAL			NONE	SIDE	1/20/2021	BUSHWOOD	SIDE	CLUBHOUSE	SE	YES	1B
4979	LOCAL			NONE	SIDE	1/20/2021	BUSHWOOD	SIDE	CLUBHOUSE	SW	YES	1B
4980	LOCAL			NONE	MAIN	1/20/2021	CLUBHOUSE	MAIN	BUSHWOOD	SW	YES	1B
4981	LOCAL			NONE	MAIN	1/20/2021	CLUBHOUSE	MAIN	BUSHWOOD	SW	YES	3A
4982	COLLECTOR			HIGH	MAIN	1/19/2021	AVA	MAIN	MALBEC	NW	YES	3A
4983	COLLECTOR			LOW	MAIN	1/19/2021	AVA	MAIN	MALBEC	NW	YES	3B
4984	LOCAL			NONE	SIDE	1/19/2021	MALBEC	SIDE	AVA	NW	YES	3B
4985	LOCAL			LOW	SIDE	1/19/2021	MALBEC	SIDE	AVA	NE	YES	3B
4986	COLLECTOR			NONE	MAIN	1/19/2021	AVA	MAIN	MALBEC	NE	YES	3B
4987	COLLECTOR			HIGH	MAIN	1/19/2021	AVA	MAIN	MALBEC	SE	YES	3A
4988	COLLECTOR			HIGH	MAIN	1/19/2021	AVA	MAIN	POTLATCH	NW	YES	3A
4989	COLLECTOR			LOW	MAIN	1/19/2021	AVA	MAIN	POTLATCH	NE	YES	3B
4990	LOCAL			NONE	SIDE	1/19/2021	POTLATCH	SIDE	AVA	NE	YES	3B
4991	LOCAL			NONE	SIDE	1/19/2021	POTLATCH	SIDE	AVA	SE	YES	3B
4992	COLLECTOR			NONE	MAIN	1/19/2021	AVA	MAIN	POTLATCH	SE	YES	3B
4993	COLLECTOR			HIGH	MAIN	1/19/2021	AVA	MAIN	POTLATCH	SW	YES	3A
4994	LOCAL			NONE	MAIN	1/19/2021	POTLATCH	MAIN	LOLO	NW	YES	3A
4995	LOCAL			NONE	MAIN	1/19/2021	POTLATCH	MAIN	LOLO	NE	YES	3A
4996	LOCAL			LOW	MAIN	1/19/2021	POTLATCH	MAIN	LOLO	SE	YES	3B

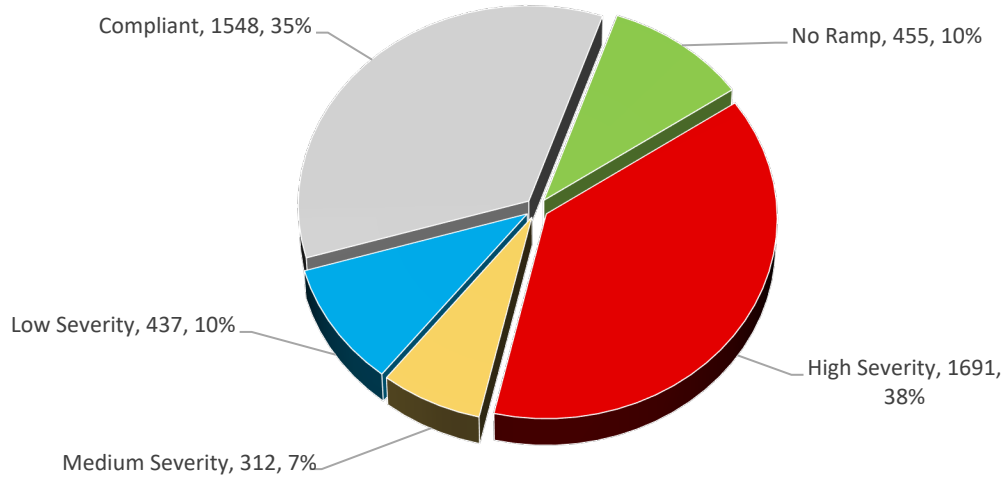
Recnum	Functional Class	School_Walk Route	Government Facilities	Severity	Main_Ramp Side_Ramp	InvDate	StreetName	Main_Side Street	Cross_Street	Corner	Ramp	Ramp_Type
4997	LOCAL			LOW	SIDE	1/19/2021	LOLO	SIDE	POTLATCH	SE	YES	3B
4998	LOCAL			NONE	SIDE	1/19/2021	LOLO	SIDE	POTLATCH	SW	YES	3B
4999	LOCAL			NONE	MAIN	1/19/2021	POTLATCH	MAIN	LOLO	SW	YES	3B
5000	LOCAL			NONE	MAIN	1/19/2021	POTLATCH	MAIN	POTLATCH	N	YES	3A
5001	LOCAL			LOW	MAIN	1/19/2021	POTLATCH	MAIN	POTLATCH	S	YES	3A
5002	LOCAL			LOW	MAIN	1/19/2021	SOL DUC	MAIN	POTLATCH	NE	YES	3A
5003	LOCAL			LOW	MAIN	1/19/2021	SOL DUC	MAIN	POTLATCH	SE	YES	3A
5004	LOCAL			NONE	MAIN	1/19/2021	SOL DUC	MAIN	POTLATCH	SW	YES	3B
5005	LOCAL			LOW	SIDE	1/19/2021	POTLATCH	SIDE	SOL DUC	SW	YES	3B
5006	LOCAL			NONE	SIDE	1/19/2021	POTLATCH	SIDE	SOL DUC	NW	YES	3B
5007	LOCAL			NONE	MAIN	1/19/2021	SOL DUC	MAIN	POTLATCH	NW	YES	3B
5008	LOCAL			NONE	MAIN	1/19/2021	SOL DUC	MAIN	LOLO	NE	YES	3A
5009	LOCAL			NONE	MAIN	1/19/2021	SOL DUC	MAIN	LOLO	SE	YES	3A
5010	LOCAL			LOW	MAIN	1/19/2021	SOL DUC	MAIN	LOLO	SW	YES	3B
5011	LOCAL			NONE	SIDE	1/19/2021	LOLO	SIDE	SOL DUC	SW	YES	3B
5012	LOCAL			LOW	SIDE	1/19/2021	LOLO	SIDE	SOL DUC	NW	YES	3B
5013	LOCAL			NONE	MAIN	1/19/2021	SOL DUC	MAIN	LOLO	NW	YES	3B
5014	LOCAL			NONE	MAIN	1/19/2021	LOLO	MAIN	LOLO	N	YES	3A
5015	LOCAL			NONE	MAIN	1/19/2021	LOLO	MAIN	LOLO	S	YES	3A
5016	COLLECTOR			MEDIUM	MAIN	7/12/2021	LEE	MAIN	LEE	N	YES	1A
5017	COLLECTOR			HIGH	MAIN	7/12/2021	LEE	MAIN	LEE	S	YES	1A
5018	COLLECTOR	YES		NONE	MAIN	7/12/2021	VAN GIESEN	MAIN	VAN GIESEN	S	YES	1A
5019	ARTERIAL			NONE	MAIN	11/23/2020	DUPORTAIL	MAIN	CITY VIEW	NE	YES	1A
5020	ARTERIAL			NONE	MAIN	11/23/2020	DUPORTAIL	MAIN	CITY VIEW	SE	YES	1A
5021	COLLECTOR			NONE	SIDE	11/23/2020	TANGLEWOOD	SIDE	DUPORTAIL	NE	YES	1B
5022	ARTERIAL			NONE	MAIN	11/23/2020	DUPORTAIL	MAIN	TANGLEWOOD	NE	YES	1B
5023	ARTERIAL			NONE	MAIN	11/23/2020	DUPORTAIL	MAIN	TANGLEWOOD	NW	YES	1B
5024	COLLECTOR			NONE	SIDE	11/23/2020	TANGLEWOOD	SIDE	DUPORTAIL	NW	YES	1B
5025	ARTERIAL			NONE	MAIN	11/23/2020	DUPORTAIL	MAIN	TANGLEWOOD	SW	YES	1B
5026	COLLECTOR			NONE	SIDE	11/23/2020	TANGLEWOOD	SIDE	DUPORTAIL	SW	YES	1B
5027	ARTERIAL			NONE	MAIN	11/23/2020	DUPORTAIL	MAIN	TANGLEWOOD	SE	YES	1B
5028	COLLECTOR			NONE	SIDE	11/23/2020	TANGLEWOOD	SIDE	DUPORTAIL	SE	YES	1B
5029	ARTERIAL			NONE	MAIN	11/23/2020	DUPORTAIL	MAIN	CITY VIEW	NW	YES	1B
5030	LOCAL			NONE	SIDE	11/23/2020	CITY VIEW	SIDE	DUPORTAIL	NW	YES	1B
5031	LOCAL			NONE	SIDE	11/23/2020	CITY VIEW	SIDE	DUPORTAIL	SW	YES	1B
5032	ARTERIAL			NONE	MAIN	11/23/2020	DUPORTAIL	MAIN	CITY VIEW	SW	YES	1B
5033	LOCAL			NONE	MAIN	7/19/2021	KETCH	MAIN	QUAIL RIDGE	NE	YES	2A
5034	LOCAL			NONE	MAIN	7/19/2021	KETCH	MAIN	QUAIL RIDGE	SE	YES	2A
5035	LOCAL			NONE	MAIN	7/19/2021	QUAIL RIDGE	MAIN	MOUNTAIN QUAIL	NW	YES	2A
5036	LOCAL			NONE	MAIN	7/19/2021	QUAIL RIDGE	MAIN	MOUNTAIN QUAIL	SW	YES	2A
5037	LOCAL			NONE	MAIN	7/19/2021	KETCH	MAIN	MOUNTAIN QUAIL	NE	YES	2A
5038	LOCAL			NONE	MAIN	7/19/2021	KETCH	MAIN	MOUNTAIN QUAIL	SE	YES	2A
5039	COLLECTOR			NONE	MAIN	7/12/2021	THAYER	MAIN	THAYER	W	YES	2A
5040	COLLECTOR	YES		MEDIUM	MAIN	7/9/2021	SIRONN	MAIN	NORRIS	NW	YES	2A
5041	LOCAL			HIGH	MAIN	7/9/2021	RIMROCK	MAIN	RIMROCK	W	YES	2A
5042	LOCAL			MEDIUM	MAIN	7/9/2021	RIMROCK	MAIN	RIMROCK	E	YES	2A
5043	LOCAL			NONE	SIDE	7/19/2021	PRIVATE RD 3	SIDE	VILLAGE	NW	YES	2B
5044	COLLECTOR			NONE	MAIN	7/19/2021	VILLAGE	MAIN	PRIVATE RD 3	NW	YES	2B
5045	COLLECTOR			NONE	MAIN	7/19/2021	VILLAGE	MAIN	PRIVATE RD 3	SW	YES	2B
5046	LOCAL			NONE	SIDE	7/19/2021	PRIVATE RD 3	SIDE	VILLAGE	SW	YES	2B
5047	LOCAL			LOW	SIDE	7/19/2021	PRIVATE RD 2	SIDE	VILLAGE	NW	YES	2B
5048	COLLECTOR			NONE	MAIN	7/19/2021	VILLAGE	MAIN	PRIVATE RD 2	NW	YES	2B
5049	COLLECTOR			NONE	MAIN	7/19/2021	VILLAGE	MAIN	PRIVATE RD 2	SW	YES	2B
5050	LOCAL			LOW	SIDE	7/19/2021	PRIVATE RD 2	SIDE	VILLAGE	SW	YES	2B
5051	LOCAL			NONE	SIDE	7/19/2021	PRIVATE RD 1	SIDE	VILLAGE	NW	YES	2B
5052	COLLECTOR			NONE	MAIN	7/19/2021	VILLAGE	MAIN	PRIVATE RD 1	NW	YES	2B
5053	COLLECTOR			NONE	MAIN	7/19/2021	VILLAGE	MAIN	PRIVATE RD 1	SW	YES	2B
5054	LOCAL			NONE	SIDE	7/19/2021	PRIVATE RD 1	SIDE	VILLAGE	SW	YES	2B
5055	COLLECTOR			NONE	MAIN	7/19/2021	VILLAGE	MAIN	KETCH	NE	YES	2B
5056	LOCAL			NONE	SIDE	7/19/2021	KETCH	SIDE	VILLAGE	NE	YES	2B
5057	LOCAL			NONE	SIDE	7/19/2021	KETCH	SIDE	VILLAGE	SE	YES	2B
5058	COLLECTOR			NONE	MAIN	7/19/2021	VILLAGE	MAIN	KETCH	SE	YES	2B
5059	LOCAL			NONE	SIDE	7/19/2021	QUAIL RIDGE	SIDE	KETCH	NW	YES	2B
5060	LOCAL			NONE	MAIN	7/19/2021	KETCH	MAIN	QUAIL RIDGE	NW	YES	2B
5061	LOCAL			NONE	MAIN	7/19/2021	KETCH	MAIN	QUAIL RIDGE	SW	YES	2B
5062	LOCAL			NONE	SIDE	7/19/2021	QUAIL RIDGE	SIDE	KETCH	SW	YES	2B
5063	LOCAL			NONE	MAIN	7/19/2021	QUAIL RIDGE	MAIN	MOUNTAIN QUAIL	NE	YES	2B
5064	LOCAL			NONE	SIDE	7/19/2021	MOUNTAIN QUAIL	SIDE	QUAIL RIDGE	NE	YES	2B
5065	LOCAL			NONE	SIDE	7/19/2021	MOUNTAIN QUAIL	SIDE	QUAIL RIDGE	SE	YES	2B
5066	LOCAL			NONE	MAIN	7/19/2021	QUAIL RIDGE	MAIN	MOUNTAIN QUAIL	SE	YES	2B
5067	LOCAL			NONE	SIDE	7/19/2021	MOUNTAIN QUAIL	SIDE	KETCH	NW	YES	2B
5068	LOCAL			NONE	MAIN	7/19/2021	KETCH	MAIN	MOUNTAIN QUAIL	NW	YES	2B
5069	LOCAL			NONE	MAIN	7/19/2021	KETCH	MAIN	MOUNTAIN QUAIL	SW	YES	2B
5070	LOCAL			MEDIUM	SIDE	7/19/2021	MOUNTAIN QUAIL	SIDE	KETCH	SW	YES	2B
5071	COLLECTOR			MEDIUM	MAIN	7/9/2021	MORENCY	MAIN	FALCONCREST	SE	YES	2B
5072	COLLECTOR			LOW	MAIN	7/9/2021	MORENCY	MAIN	FALCONCREST	SW	YES	2B
5073	LOCAL			HIGH	SIDE	7/9/2021	FALCONCREST	SIDE	MORENCY	SW	YES	2B
5074	COLLECTOR			NONE	MAIN	7/19/2021	VILLAGE	MAIN	PRIVATE RD 3	NE	YES	3A
5075	COLLECTOR			NONE	MAIN	7/19/2021	VILLAGE	MAIN	PRIVATE RD 3	SE	YES	3A
5076	COLLECTOR			NONE	MAIN	7/19/2021	VILLAGE	MAIN	PRIVATE RD 2	NE	YES	3A

Recnum	Functional_Class	School_Walk_Route	Government_Facilities	Severity	Main_Ramp_Side_Ramp	InvDate	StreetName	Main_Side_Street	Cross_Street	Corner	Ramp	Ramp_Type
5077	COLLECTOR			NONE	MAIN	7/19/2021	VILLAGE	MAIN	PRIVATE RD 2	SE	YES	3A
5078	COLLECTOR			NONE	MAIN	7/19/2021	VILLAGE	MAIN	PRIVATE RD 1	NE	YES	3A
5079	COLLECTOR			NONE	MAIN	7/19/2021	VILLAGE	MAIN	PRIVATE RD 1	SE	YES	3A
5080	COLLECTOR			NONE	MAIN	7/19/2021	VILLAGE	MAIN	KETCH	NW	YES	3A
5081	COLLECTOR			NONE	MAIN	7/19/2021	VILLAGE	MAIN	KETCH	SW	YES	3A
5082	LOCAL			NONE	MAIN	7/19/2021	BRODIE	MAIN	HARLAN	NW	YES	3A
5083	LOCAL			NONE	MAIN	7/19/2021	BRODIE	MAIN	HARLAN	SW	YES	3A
5084	LOCAL			NONE	MAIN	7/19/2021	VILLAGE VIEW	MAIN	CASA BELLA	SE	YES	3A
5085	LOCAL			NONE	MAIN	7/19/2021	VILLAGE VIEW	MAIN	CASA BELLA	SW	YES	3A
5086	LOCAL			NONE	MAIN	7/19/2021	WHITE	MAIN	CASA BELLA	NW	YES	3A
5087	LOCAL			NONE	MAIN	7/19/2021	WHITE	MAIN	CASA BELLA	NE	YES	3A
5088	COLLECTOR			NONE	MAIN	7/12/2021	THAYER	MAIN	THAYER	E	YES	3A
5089	LOCAL			NONE	SIDE	7/19/2021	VILLAGE VIEW	SIDE	BRODIE	NW	YES	3B
5090	LOCAL			LOW	MAIN	7/19/2021	BRODIE	MAIN	VILLAGE VIEW	NW	YES	3B
5091	LOCAL			NONE	MAIN	7/19/2021	BRODIE	MAIN	VILLAGE VIEW	NE	YES	3B
5092	LOCAL			NONE	SIDE	7/19/2021	VILLAGE VIEW	SIDE	BRODIE	NE	YES	3B
5093	LOCAL			NONE	SIDE	7/19/2021	VILLAGE VIEW	SIDE	BRODIE	SE	YES	3B
5094	LOCAL			LOW	MAIN	7/19/2021	BRODIE	MAIN	VILLAGE VIEW	SE	YES	3B
5095	LOCAL			NONE	MAIN	7/19/2021	BRODIE	MAIN	VILLAGE VIEW	SW	YES	3B
5096	LOCAL			NONE	SIDE	7/19/2021	VILLAGE VIEW	SIDE	BRODIE	SW	YES	3B
5097	LOCAL			NONE	MAIN	7/19/2021	BRODIE	MAIN	HARLAN	NE	YES	3B
5098	LOCAL			NONE	SIDE	7/19/2021	HARLAN	SIDE	BRODIE	NE	YES	3B
5099	LOCAL			NONE	SIDE	7/19/2021	HARLAN	SIDE	BRODIE	SE	YES	3B
5100	LOCAL			NONE	MAIN	7/19/2021	BRODIE	MAIN	HARLAN	SE	YES	3B
5101	LOCAL			NONE	MAIN	7/19/2021	VILLAGE VIEW	MAIN	CASA BELLA	NW	YES	3B
5102	LOCAL			NONE	SIDE	7/19/2021	CASA BELLA	SIDE	VILLAGE VIEW	NW	YES	3B
5103	LOCAL			NONE	SIDE	7/19/2021	CASA BELLA	SIDE	VILLAGE VIEW	NE	YES	3B
5104	LOCAL			LOW	MAIN	7/19/2021	VILLAGE VIEW	MAIN	CASA BELLA	NE	YES	3B
5105	LOCAL			NONE	MAIN	7/19/2021	WHITE	MAIN	CASA BELLA	SE	YES	3B
5106	LOCAL			NONE	SIDE	7/19/2021	CASA BELLA	SIDE	WHITE	SE	YES	3B
5107	LOCAL			LOW	SIDE	7/19/2021	CASA BELLA	SIDE	WHITE	SW	YES	3B
5108	LOCAL			NONE	MAIN	7/19/2021	WHITE	MAIN	CASA BELLA	SW	YES	3B
5109	LOCAL			NONE	MAIN	8/11/2021	WISHKAH	MAIN	CHELAN	NE	YES	2A
5110	LOCAL			NONE	MAIN	8/11/2021	WISHKAH	MAIN	CHELAN	SE	YES	2A
5111	LOCAL			NONE	MAIN	8/11/2021	WISHKAH	MAIN	CHELAN	SW	YES	2A
5112	LOCAL			NONE	MAIN	8/11/2021	WISHKAH	MAIN	CHELAN	NW	YES	2A
5113	LOCAL			HIGH	MAIN	8/11/2021	WISHKAH	MAIN	WENATCHEE	NE	YES	1B
5114	LOCAL			MEDIUM	SIDE	8/11/2021	WENATCHEE	SIDE	WISHKAH	NE	YES	1B
5115	LOCAL			HIGH	SIDE	8/11/2021	WENATCHEE	SIDE	WISHKAH	SE	YES	1B
5116	LOCAL			MEDIUM	MAIN	8/11/2021	WISHKAH	MAIN	WENATCHEE	SE	YES	1B
5117	LOCAL			NONE	MAIN	8/11/2021	WISHKAH	MAIN	WENATCHEE	SW	YES	2A
5118	LOCAL			NONE	MAIN	8/11/2021	WISHKAH	MAIN	WENATCHEE	NW	YES	2A
5119	LOCAL	YES		MEDIUM	MAIN	8/11/2021	WISHKAH	MAIN	CHELAN	NE	YES	1A
5120	LOCAL	YES		MEDIUM	MAIN	8/11/2021	WISHKAH	MAIN	CHELAN	SE	YES	1A
5121	LOCAL	YES		NONE	MAIN	8/11/2021	WISHKAH	MAIN	CHELAN	SW	YES	2B
5122	LOCAL	YES		NONE	SIDE	8/11/2021	CHELAN	SIDE	WISHKAH	SW	YES	2B
5123	LOCAL	YES		NONE	SIDE	8/11/2021	CHELAN	SIDE	WISHKAH	NW	YES	2B
5124	LOCAL	YES		NONE	MAIN	8/11/2021	WISHKAH	MAIN	CHELAN	NW	YES	2B
5125	LOCAL			NONE	SIDE	8/11/2021	WISHKAH	SIDE	CENTER	NE	YES	2B
5126	COLLECTOR			NONE	MAIN	8/11/2021	CENTER	MAIN	WISHKAH	NE	YES	2B
5127	COLLECTOR			NONE	MAIN	8/11/2021	CENTER	MAIN	WISHKAH	SE	YES	2B
5128	LOCAL			NONE	SIDE	8/11/2021	WISHKAH	SIDE	CENTER	SE	YES	2B
5129	LOCAL			NONE	SIDE	8/11/2021	WISHKAH	SIDE	CENTER	SW	YES	2B
5130	COLLECTOR			NONE	MAIN	8/11/2021	CENTER	MAIN	WISHKAH	SW	YES	2B
5131	COLLECTOR			NONE	MAIN	8/11/2021	CENTER	MAIN	WISHKAH	NW	YES	2B
5132	LOCAL			NONE	SIDE	8/11/2021	WISHKAH	SIDE	CENTER	NW	YES	2B
5133	COLLECTOR			NONE	MAIN	8/11/2021	CENTER	MAIN	CASTLE ROCK	NW	YES	2A
5134	COLLECTOR			NONE	MAIN	8/11/2021	CENTER	MAIN	CASTLE ROCK	NE	YES	2A
5135	COLLECTOR			NONE	MAIN	8/11/2021	CENTER	MAIN	CASTLE ROCK	SE	YES	2B
5136	LOCAL			NONE	SIDE	8/11/2021	CASTLE ROCK	SIDE	CENTER	SE	YES	2B
5137	LOCAL			NONE	SIDE	8/11/2021	CASTLE ROCK	SIDE	CENTER	SW	YES	2B
5138	COLLECTOR			NONE	MAIN	8/11/2021	CENTER	MAIN	CASTLE ROCK	SW	YES	2B
5139	COLLECTOR	YES		MEDIUM	MAIN	8/11/2021	CENTER	MAIN	MILTON	NW	YES	1A
5140	COLLECTOR	YES		MEDIUM	MAIN	8/11/2021	CENTER	MAIN	MILTON	NE	YES	1A
5141	COLLECTOR	YES		NONE	MAIN	8/11/2021	CENTER	MAIN	MILTON	SE	YES	2B
5142	LOCAL	YES		NONE	SIDE	8/11/2021	MILTON	SIDE	CENTER	SE	YES	2B
5143	LOCAL	YES		NONE	SIDE	8/11/2021	MILTON	SIDE	CENTER	SW	YES	2B
5144	COLLECTOR	YES		NONE	MAIN	8/11/2021	CENTER	MAIN	MILTON	SW	YES	2B
5145	COLLECTOR			NONE	MAIN	8/11/2021	CENTER	MAIN	LEAVENWORTH	NW	YES	2A
5146	COLLECTOR			NONE	MAIN	8/11/2021	CENTER	MAIN	LEAVENWORTH	NE	YES	2A
5147	COLLECTOR			NONE	MAIN	8/11/2021	CENTER	MAIN	LEAVENWORTH	SE	YES	2B
5148	LOCAL			NONE	SIDE	8/11/2021	LEAVENWORTH	SIDE	CENTER	SE	YES	2B
5149	LOCAL			NONE	SIDE	8/11/2021	LEAVENWORTH	SIDE	CENTER	SW	YES	2B
5150	COLLECTOR			NONE	MAIN	8/11/2021	CENTER	MAIN	LEAVENWORTH	SW	YES	2B
5151	LOCAL			HIGH	MAIN	8/11/2021	SKY MEADOW	MAIN	BAUM	NW	YES	2A
5152	LOCAL			HIGH	MAIN	8/11/2021	SKY MEADOW	MAIN	BAUM	SW	YES	2A
5153	ARTERIAL			HIGH	MAIN	8/11/2021	COLUMBIA PARK TRAIL	MAIN	SHOCKLEY	SE	YES	2B
5154	LOCAL			HIGH	SIDE	8/11/2021	SHOCKLEY	SIDE	COLUMBIA PARK TRAIL	SE	YES	2B
5155	ARTERIAL			NONE	MAIN	8/30/2021	SWIFT	MAIN	ELM	SE	YES	2A
5156	ARTERIAL			NONE	MAIN	8/30/2021	SWIFT	MAIN	ELM	SW	YES	2A

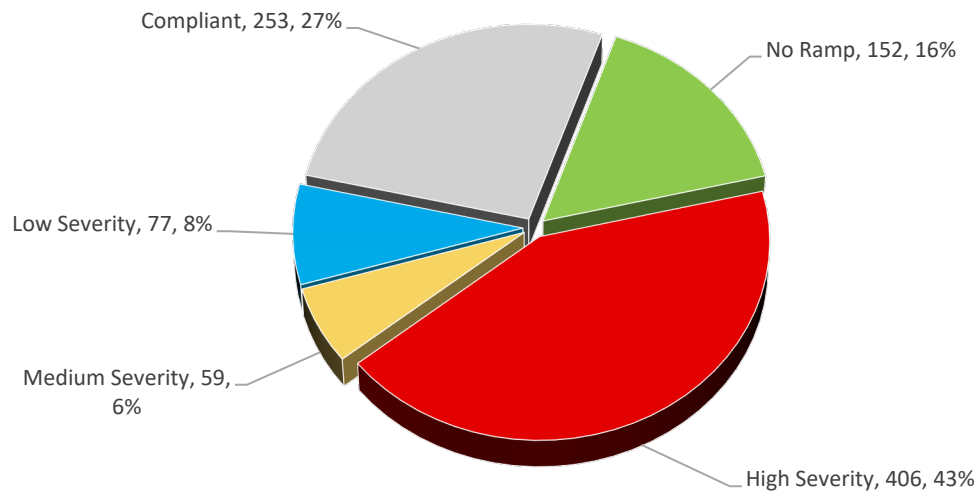
Recnum	Functional_Class	School_Walk_Route	Government_Facilities	Severity	Main_Ramp_Side_Ramp	InvDate	StreetName	Main_Side_Street	Cross_Street	Corner	Ramp	Ramp_Type
5157	ARTERIAL			NONE	MAIN	8/30/2021	SWIFT	MAIN	CHESTNUT	NE	YES	2A
5158	LOCAL			NONE	SIDE	8/30/2021	CHESTNUT	SIDE	SWIFT	SE	YES	2B
5159	LOCAL			NONE	SIDE	8/30/2021	CHESTNUT	SIDE	SWIFT	SW	YES	2B
5160	LOCAL			NONE	SIDE	8/30/2021	CEDAR	SIDE	SWIFT	SW	YES	2B
5161	LOCAL			NONE	SIDE	8/30/2021	CEDAR	SIDE	SWIFT	NW	YES	2B
5162	LOCAL			NONE	SIDE	8/30/2021	CEDAR	SIDE	SWIFT	NE	YES	2B
5163	LOCAL			NONE	SIDE	8/30/2021	CEDAR	SIDE	SWIFT	SE	YES	2B
5164	LOCAL			NONE	SIDE	8/30/2021	BIRCH	SIDE	SWIFT	SW	YES	2B
5165	LOCAL			NONE	SIDE	8/30/2021	BIRCH	SIDE	SWIFT	NW	YES	2B
5166	LOCAL			NONE	SIDE	8/30/2021	BIRCH	SIDE	SWIFT	NE	YES	2B
5167	LOCAL			NONE	SIDE	8/30/2021	BIRCH	SIDE	SWIFT	SE	YES	2B
5168	LOCAL		YES	NONE	SIDE	8/30/2021	GOETHALS	SIDE	SWIFT	SW	YES	1B
5169	LOCAL		YES	NONE	SIDE	8/30/2021	GOETHALS	SIDE	SWIFT	NW	YES	1B
5170	LOCAL		YES	NONE	SIDE	8/30/2021	GOETHALS	SIDE	SWIFT	NE	YES	1B
5171	LOCAL		YES	LOW	SIDE	8/30/2021	GOETHALS	SIDE	SWIFT	SE	YES	1B
5172	ARTERIAL		YES	NONE	MAIN	8/30/2021	SWIFT	MAIN	NORTHGATE	SW	YES	1B
5173	ARTERIAL		YES	NONE	MAIN	8/30/2021	SWIFT	MAIN	NORTHGATE	NE	YES	2A
5174	ARTERIAL		YES	MEDIUM	MAIN	8/30/2021	SWIFT	MAIN	GILMORE	SW	YES	1A
5175	ARTERIAL		YES	LOW	MAIN	8/30/2021	SWIFT	MAIN	GILMORE	SE	YES	1A
5176	ARTERIAL		YES	NONE	SIDE	8/30/2021	JADWIN	SIDE	SWIFT	SW	YES	1B
5177	ARTERIAL		YES	NONE	SIDE	8/30/2021	JADWIN	SIDE	SWIFT	NW	YES	1B
5178	ARTERIAL		YES	NONE	SIDE	8/30/2021	JADWIN	SIDE	SWIFT	NE	YES	1B
5179	ARTERIAL		YES	NONE	SIDE	8/30/2021	JADWIN	SIDE	SWIFT	SE	YES	1B
1227A	ARTERIAL			NONE	MAIN	8/24/2018	WELLSIAN	MAIN	DUPORTAIL	W	YES	1B
1227B	ARTERIAL			NONE	MAIN	8/24/2018	WELLSIAN	MAIN	STEVENS	NE	YES	1B
1227C	ARTERIAL			NONE	SIDE	8/24/2018	STEVENS	MAIN	WELLSIAN	NE	YES	1B
1228A	ARTERIAL			NONE	MAIN	8/24/2018	WELLSIAN	MAIN	DUPORTAIL	W	YES	1B
1228B	ARTERIAL			NONE	MAIN	8/24/2018	WELLSIAN	MAIN	STEVENS	SE	YES	1B
1228C	ARTERIAL			NONE	SIDE	8/24/2018	STEVENS	SIDE	WELLSIAN	SE	YES	1B
1233A	ARTERIAL			NONE	MAIN	8/24/2018	WELLSIAN	MAIN	LAWLESS	SE	YES	2A
1368A	LOCAL		YES	HIGH	MAIN	2/1/2019	KNIGHT	MAIN	MIDBLOCK	N	YES	1A
1389A	ARTERIAL			NONE	MAIN	8/6/2018	STEVENS	MAIN	SWIFT	E	YES	1B
1420A	LOCAL			NONE	MAIN	8/9/2018	GOETHALS	MAIN	GILMORE	NW	YES	2A
1428A	ARTERIAL			NONE	MAIN	1/13/2020	STEVENS	MAIN	LEE	SW	YES	1B
1431A	ARTERIAL			NONE	MAIN	8/24/2018	WELLSIAN	SIDE	LEE	SW	YES	1A
1432A	COLLECTOR			NONE	MAIN	8/24/2018	WELLSIAN	SIDE	LEE	NW	YES	1B
1433A	LOCAL			NONE	SIDE	8/24/2018	WELLSIAN	SIDE	LEE	W	YES	1B
1549A	ARTERIAL			NONE	MAIN	7/31/2018	GWW	MAIN	BRADLEY	E	YES	2B
1550A	ARTERIAL			NONE	MAIN	7/31/2018	GWW	MAIN	BRADLEY	E	YES	2B
1576A	ARTERIAL			HIGH	MAIN	7/31/2018	GWW	MAIN	NEWTON	NW	YES	2A
1598A	COLLECTOR	YES		NONE	MAIN	8/24/2018	LEE	SIDE	SNOW	W	YES	3A
1736A	COLLECTOR			MEDIUM	MAIN	8/8/2018	THAYER	MAIN	LONG	SW	YES	2A
1737A	COLLECTOR			NONE	MAIN	8/8/2018	THAYER	MAIN	LEE	W	YES	1B
1749A	COLLECTOR			NONE	SIDE	8/8/2018	THAYER	SIDE	DUPORTAIL	W	YES	1A
1749B	COLLECTOR			LOW	SIDE	8/8/2018	THAYER	SIDE	DUPORTAIL	E	YES	1A
1749C	ARTERIAL			NONE	MAIN	8/8/2018	DUPORTAIL	MAIN	THAYER	NE	YES	1A
1750A	COLLECTOR			LOW	SIDE	8/8/2018	THAYER	SIDE	DUPORTAIL	W	YES	1A
1750B	COLLECTOR			LOW	SIDE	8/8/2018	THAYER	SIDE	DUPORTAIL	E	YES	1A
1750C	ARTERIAL			MEDIUM	MAIN	8/8/2018	DUPORTAIL	MAIN	THAYER	SE	YES	1A
179A	ARTERIAL			NONE	MAIN	7/31/2018	GWW	MAIN	FALLEY	NW	YES	2B
1820A	ARTERIAL	YES		LOW	MAIN	5/8/2020	DUPORTAIL	MAIN	WRIGHT	SW	YES	2A
1820B	ARTERIAL	YES		HIGH	MAIN	5/8/2020	DUPORTAIL	MAIN	WRIGHT	W	YES	OTHER
1820C	ARTERIAL	YES		HIGH	MAIN	5/8/2020	DUPORTAIL	MAIN	WRIGHT	W	YES	OTHER
1820D	ARTERIAL	YES		NONE	MAIN	5/8/2020	DUPORTAIL	MAIN	WRIGHT	NW	YES	2A
1821A	COLLECTOR	YES		HIGH	MAIN	5/8/2020	WRIGHT	SIDE	DUPORTAIL	E	YES	OTHER
1821B	COLLECTOR	YES		HIGH	MAIN	5/8/2020	WRIGHT	SIDE	DUPORTAIL	E	YES	OTHER
1822A	ARTERIAL	YES		HIGH	MAIN	5/8/2020	DUPORTAIL	MAIN	WRIGHT	E	YES	OTHER
1822B	ARTERIAL	YES		HIGH	MAIN	5/8/2020	DUPORTAIL	MAIN	WRIGHT	E	YES	OTHER
1822C	ARTERIAL	YES		NONE	MAIN	5/8/2020	DUPORTAIL	MAIN	WRIGHT	SE	YES	1A
1823A	COLLECTOR	YES		HIGH	MAIN	5/8/2020	WRIGHT	SIDE	DUPORTAIL	E	YES	OTHER
1824A	COLLECTOR	YES		HIGH	MAIN	5/8/2020	WRIGHT	SIDE	DUPORTAIL	W	YES	OTHER
1825A	ARTERIAL			NONE	MAIN	7/12/2021	DUPORTAIL	MAIN	SNOW	SE	YES	2A
1825B	LOCAL			NONE	SIDE	7/12/2021	SNOW	SIDE	DUPORTAIL	NE	YES	1B
1826A	ARTERIAL			NONE	MAIN	7/12/2021	DUPORTAIL	MAIN	SNOW	SW	YES	2A
1826B	LOCAL			NONE	SIDE	7/12/2021	SNOW	SIDE	DUPORTAIL	NW	YES	1B
1827A	LOCAL			NONE	SIDE	7/12/2021	SMITH	SIDE	DUPORTAIL	NW	YES	1B
1827B	ARTERIAL			NONE	MAIN	7/12/2021	DUPORTAIL	MAIN	SMITH	SW	YES	2A
1828A	LOCAL			MEDIUM	SIDE	7/12/2021	SMITH	SIDE	DUPORTAIL	NE	YES	1B
1828B	ARTERIAL			NONE	MAIN	7/12/2021	DUPORTAIL	MAIN	SMITH	SE	YES	2A
1829A	LOCAL	YES		NONE	SIDE	7/12/2021	SANFORD	SIDE	DUPORTAIL	NW	YES	1B
1830A	LOCAL	YES		NONE	SIDE	7/12/2021	SANFORD	SIDE	DUPORTAIL	NE	YES	1B
1831A	ARTERIAL	YES		NONE	MAIN	7/12/2021	DUPORTAIL	MAIN	SANFORD	SE	YES	1B
1832A	LOCAL	YES		NONE	SIDE	7/12/2021	SANFORD	SIDE	DUPORTAIL	SW	YES	1B
1833A	LOCAL			NONE	SIDE	9/7/2018	ROSSELL	SIDE	DUPORTAIL	SW	YES	1B
1834A	LOCAL			NONE	SIDE	9/7/2018	ROSSELL	SIDE	DUPORTAIL	SE	YES	1B
1835A	LOCAL			NONE	SIDE	9/7/2018	ROSSELL	SIDE	DUPORTAIL	NE	YES	1B
1836A	LOCAL			NONE	SIDE	7/12/2021	ROSSELL	SIDE	DUPORTAIL	NW	YES	1B
1837A	LOCAL			NONE	SIDE	9/7/2018	ROBERT	SIDE	DUPORTAIL	SW	YES	1B
1838A	LOCAL			NONE	SIDE	7/12/2021	ROBERT	SIDE	DUPORTAIL	SE	YES	1B
1839A	LOCAL			NONE	SIDE	9/7/2018	ROBERT	SIDE	DUPORTAIL	NE	YES	1B

APPENDIX B – RAMP INVENTORY SUMMARY CHARTS

City Overall ADA Ramp Compliance (as of 2021)

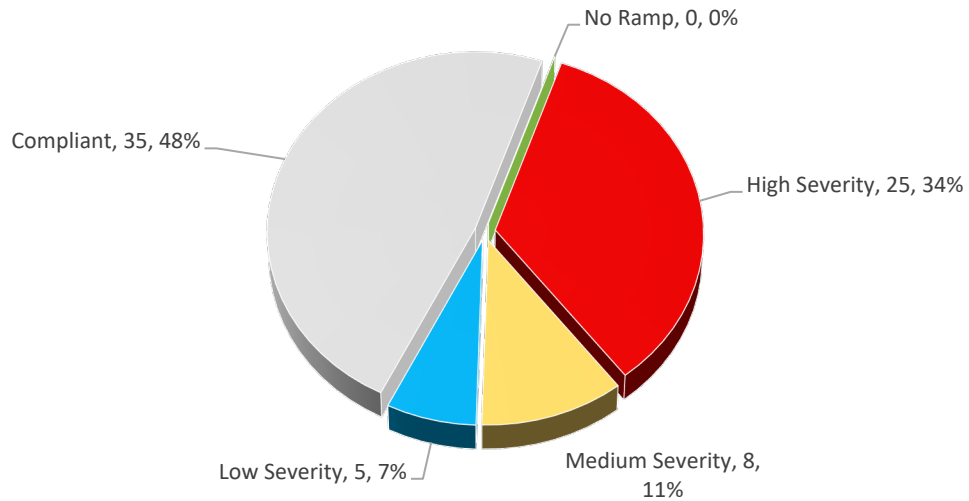


ADA Ramp Compliance within Proximity* of Schools (as of 2021)



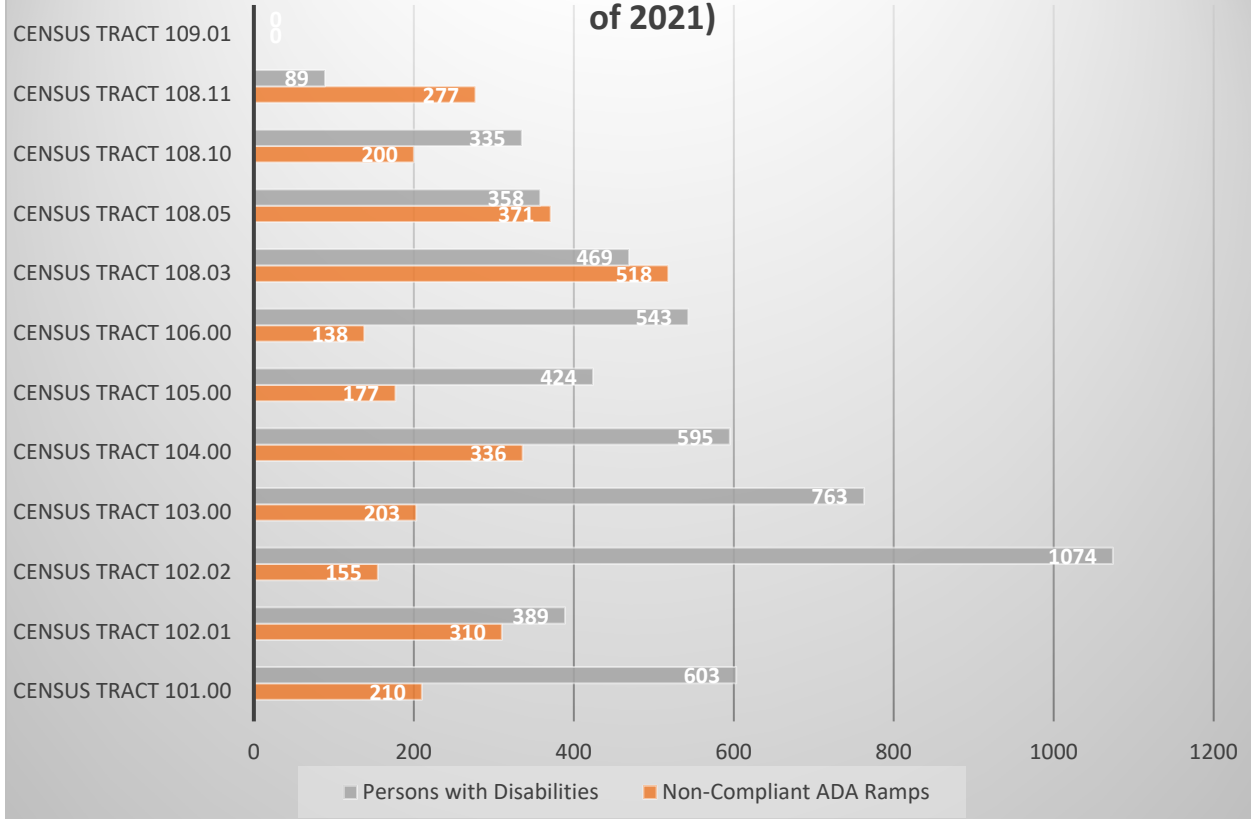
**Note: within a 0.5 mile radius of each individual school*

ADA Ramp Compliance within Proximity* of a Government Facility (as of 2021)



*Note: within a city block of each individual government facility

ADA Ramp Compliance and Census Tract Disability Statistics (as of 2021)



APPENDIX C – CITY OF RICHLAND RAMP EVALUATION CRITERIA

Running Slope	2% max
Cross Slope	2% max
Maximum Landing Slope	8.3% max
Gutter Counter Slope	5% max
Flowline Slope	2% max
Flare Slope (1A/1B Type Only)	10% max
Surface Discontinuities	YES or NO
Landing Provided	YES or NO
Ramp Width	4 ' min
Landing Width	4 ' min
Landing Depth	4 ' min
Truncated Domes	YES or NO
Tactile Warning	YES or NO
Less Than 1/2 " Gutter Lip	1/2 " max
Marked Crosswalk	YES or NO
Ped Signal Landing Width	30 " min
Ped Signal Landing Depth	48 " min
Ped Signal Reach in Inches	10 " max
Ped Signal Push Button Height	48 " max and 15" min
Ped Countdown	YES or NO
Audible Warning	YES or NO

APPENDIX D – ADA TRANSITION PLAN COST ESTIMATE

# of ramps (high, med, low severity)	2902
Est. Cost Per Ramp	\$2,000
Subtotal	\$5,804,000
Mob, survey, traffic control, restore. (12%)	\$696,480
Design Cost (7%)	\$406,280
Construction Mgmt (10%)	\$580,400
Total	\$7,489,160

APPENDIX E – PUBLIC COMMENT SUMMARY

Relevant Section	Comment	# of Similar Comments	Examples of Specific Area of Interest	Response	In plan?	Resolved
3.1.1	Address obstructions in sidewalks, widen existing sidewalks and perform self-evaluation inventory of sidewalks.	3	Mailboxes	An inventory of sidewalk obstructions and driveways crossing through sidewalks in the ROW is not included in this version of the ADA Transition Plan. Self-evaluation of sidewalk and driveways is planned for future iterations of this Plan. Sidewalk asset inventory is planned to be completed in 2022. Data collection for sidewalk obstructions will be prioritized based on road functional classification and proximity to schools, governmental buildings, and parks. Obstruction data collection for prioritized locations will be performed in 2022 and 2023.	Yes	Yes
None	Address winter maintenance of sidewalks, ramps, or parking	2	Property owners not clearing snow or pushing into areas that impede accessibility	RMC Chapter 12.16 - Cleaning and Maintenance of Sidewalks and Property within Public Rights-of-Way places responsibility for maintenance and cleaning of sidewalk on the person(s) whose property fronts a City street. The City of Richland sends out yearly reminders to residents and commercial property owners of their responsibilities as it pertains to winter maintenance of sidewalks. Non-compliance with these requirements is subject to code enforcement action.	No	Yes
None	Missing sidewalks or low connectivity	4	Central Richland, near bus stops	Planning for new sidewalk connectivity is not a requirement of the Americans with Disabilities Act and it is left to the policy decisions of the jurisdiction presiding over the public rights of way. As such, it is not included in this Transition Plan. In compliance with RMC Chapter 12.06 - Complete Streets Policy, all new streets and arterial road reconstruction projects include sidewalk as an element of the City's active transportation network. The City does not presently have a program to retrofit local streets that contain no sidewalks or missing sidewalk segments. There are limited grant funding opportunities to add sidewalks to existing streets. The City of Richland does seek grant funding to place new sidewalk on existing streets. These grant programs are highly competitive leading to varying levels of success.	No	Yes
None	Prioritize funding of ADA transition, sidewalks, and all active transportation modes over street LOS improvements.	2		The City of Richland does make capital investments in active transportation. The City has a duty to balance investment in road improvements, accessibility and expansion of active transportation infrastructure. Pavement preservation projects undergo the process of planning for including bike lanes where none exist. New roads are designed with pavement width for bike lanes, sidewalk, and curb ramps. Level-of-service improvements at traffic signals include upgrades to pedestrian accessibility. Major active transportation projects are under development such as the Island View to Vista Field Active Transportation Study which will include bike lanes on existing streets, new shared use pathways, active transportation-only bridges over major roadways and highways.	No	Yes
5.3	Specific year-by-year schedule of improvements	4	Current schedule is not sufficiently ambitious.	Schedule provided in plan.	Yes	Yes

Relevant Section	Comment	# of Similar Comments	Examples of Specific Area of Interest	Response	In plan?	Resolved
	Add an executive summary	1		This is now included before the introduction section of the plan.	Yes	Yes
5.3.6	Add full-scale replacement project to TIP	2		Due to the nature of funding sources available for transportation system work, adding a full-scale ADA ramp replacement project to the TIP is not recommended. The TIP is largely a grant funding management tool and there are no state or federal funding programs that would award funding to such a project, nor does the City have a stand-alone funding mechanism in place to draw funds for the sole purpose of the ADA transition. An explanation of the available funding sources are outlined in Section 5.3.6 of the plan.	No	Yes
None	Equating Dial-a-Ride use to missing sidewalk infrastructure	1		This would be an interesting metric to track, but it is unlikely that addressing missing sidewalk infrastructure would result in a direct correlation to a reduction in dial-a-ride costs. Factors such as aging population demographics and yearly increases in operating costs would make an analysis of this nature difficult. This is not included in the scope of the ADA Transition Plan.	No	Yes
None	Abolish laws prohibiting riding bikes of sidewalks	1		The City of Richland does not prohibit use of bicycles on sidewalk within public rights of way.	No	Yes
None	Reduce severity of crashes and traffic noise by reducing all speed limits to 20 mph	1		The City of Richland does not currently plan on reducing all speed limits to 20 mph. The City currently regulates 20 mph posted speeds in school zones. Currently, consistent with established traffic engineering standards, selection of posted speeds is based on the functional classification and 85th percentile speeds of the street. The City is monitoring new developments in traffic engineering best practice that may lead to different criteria being included in the selection of posted speed limits. Some of the additional criteria would add contextual features of the street and surrounding area to the existing practice.	No	Yes
None	Relying on grievance process makes it difficult to plan for costs	1		The City receives minimal grievances or complaints, so costs associated with these issues are not difficult to plan around.	No	Yes
2.4.1	Revise traffic signal pedestrian crossing times to for slower residents	2		This is done on a case-by-case basis. Typically, crossing times are 3.5 ft/sec plus a 3 second yellow time to allow for slower individuals to cross the street safely.	No	Yes

Relevant Section	Comment	# of Similar Comments	Examples of Specific Area of Interest	Response	In plan?	Resolved
5.3.6	Which pavement resurfacing triggers requirement for ramp replacement	1		From Department of Justice/Department of Transportation Joint Technical Assistance on the Title II of the Americans with Disabilities Act Requirements to Provide Curb Ramps when Streets, Roads, or Highways are Altered through Resurfacing: "Resurfacing is an alteration that triggers the requirement to add curb ramps if it involves work on a street or roadway spanning from one intersection to another, and includes overlays of additional material to the road surface, with or without milling. Examples include, but are not limited to the following treatments or their equivalents: addition of a new layer of asphalt, reconstruction, concrete pavement rehabilitation and reconstruction, open-graded surface course, micro-surfacing and thin lift overlays, cape seals, and in-place asphalt recycling. Treatments that serve solely to seal and protect the road surface, improve friction, and control splash and spray are considered to be maintenance because they do not significantly affect the public's access to or usability of the road. Some examples of the types of treatments that would normally be considered maintenance are: painting or striping lanes, crack filling and sealing, surface sealing, chip seals, slurry seals, fog seals, scrub sealing, joint crack seals, joint repairs, dowel bar retrofit, spot high-friction treatments, diamond grinding, and pavement patching. In some cases, the combination of several maintenance treatments occurring at or near the same time may qualify as an alteration and would trigger the obligation to provide curb ramps."	No	Yes
3.1	Metrics on inventory: % deficient, current value of infrastructure, etc.	1		A chart is provided in the updated draft of the Transition Plan.	Yes	No
3.1	Summary of information for ramps in proximity to schools, government facilities, etc.	1		A chart is provided in the updated draft of the Transition Plan.	Yes	No
3.1	Address equity issues	2	cross-reference with census data	The Community Development Block Grant funding source, which at present is the foundational and dominant funding source for this work, drives the process around where and how funds are distributed. This results in a large proportion of the transition program funds being spent in low-income census tracts.	No	Yes
None	Major park thoroughfares are ignored though they provide connectivity to ROW	1		The scope of the ADA Transition Plan is limited to public rights of way. The City agrees that paths through parks offer active transportation connections that are not included in this plan. City Parks and Facilities ADA Transition plan will be included as an amendment to this plan or as a stand-alone document.	No	Yes
None	Policy on temporary detours around construction	1		The City has no separate policy regarding temporary pedestrian detours for construction related activities. The City utilizes the MUTCD, WSDOT guidance, and FHWA guidance to the extents feasible. It would not be appropriate to include temporary detours in the scope of the ADA Transition plan.	No	Yes

Relevant Section	Comment	# of Similar Comments	Examples of Specific Area of Interest	Response	In plan?	Resolved
None	Address Comprehensive Plan	1		The City's Comprehensive Plan is regularly updated on a 10 year schedule. Plans produced in the timeframe between updates serve to supplement the Comprehensive Plan. The Comprehensive Plan will be updated as regularly scheduled with any amendments that this ADA Transition Plan would produce.	No	Yes
6.2	Explain role of ADA Review Committee	1		The role of the ADA Review Committee is explained in Section 6 of the plan.	No	Yes
None	Address NACTO standards	1		The Plan addresses ADAAG requirements, PROWAG, FHWA guidance, and City standards. NACTO guidance is not formally adopted by the City for transportation planning, though elements of the guidance are referenced through our design processes.	No	Yes
5.3.6	No new source of revenue/funding for sidewalks and ADA	1		The City does not currently have a stand-alone funding mechanism in place to draw funds for the sole purpose of the ADA transition. An explanation of the available funding sources are outlined in Section 5.3.6 of the plan.	No	Yes
None	Access to transit stops	1		The location and placement of bus stops is driven by Ben Franklin Transit. BFT and the City do have opportunities to improve coordination in selection of transit stop locations and connectivity. A joint effort between BFT and City will be a worthwhile step to improve sidewalk connectivity to transit stop locations.	No	Yes
None	How do contiguity and equity factor into prioritization?	2	Prioritize by census block	Equity factors are weighted differently for different funding sources. CDBG funds, for example, are directed at specific census blocks that have a higher rate of low income, aged population or disabilities that would benefit from removal of sidewalk/ramp obstructions. ADA ramps are a feature to address equity issues since those without impairments are generally capable of stepping off curbs without the use of a ramp. Contiguity is not a significant factor in prioritization of ramp placement. It is, however, a practical consideration during the design process to investigate missing sidewalk sections and improve connectivity when feasible.	No	Yes
5.3.3	Explain what a planning level cost estimate is.	1		A planning level cost estimate is a cost estimation for projects that are conceptual with no or minimal design effort completed. A planning level cost estimate is general and does not take into account specific site locations. As a result, the estimate is required to sufficiently account for unknown conditions in design and construction by factoring in a contingency allowance.	Yes	Yes
5.3.6	What proportion of deficient ramps fall into CDBG funding?	1		Current rules regarding CDBG funding would limit our ability to address architectural barriers of the census tracts/blocks with low mod percentages below 50% within the City of Richland. The City focuses use of these funds around central Richland. Though not required as part of the Transition Plan a chart of the census tracts and number of non-compliant ramps is provided in Appendix B.	Yes	Yes

Relevant Section	Comment	# of Similar Comments	Examples of Specific Area of Interest	Response	In plan?	Resolved
None	Add more marked crossings	1	Mahan/McMurray	Marked pedestrian crossings are generally included at traffic signals, school zone walk route crossings, and some stop controlled intersections. Marked crosswalks are generally used sparingly in other circumstances unless the result of an engineering study recommends their use. This is not within the scope of the ADA Transition Plan.	No	Yes
2.3.2	Provide pictures of the different ramp types.	1		Photos of typical ramp styles in Richland provided in Section 2.	Yes	Yes
2.4.2	Verbal crossing support is hard to understand for hearing impaired.	1		Section 2.4.2 reviews accessibility of pedestrian signals including features for the hearing impaired.	No	Yes